IOWADOT

PUBLIC INFORMATION MEETING
June 4, 2019

Unkown Pavement - Grade And New
US 6/169 Interchange in De Soto to Co Rd R16 Interchange
Project Number: IM-080-3(219)110--13-25

Photo - Spring 2014

Dallas County

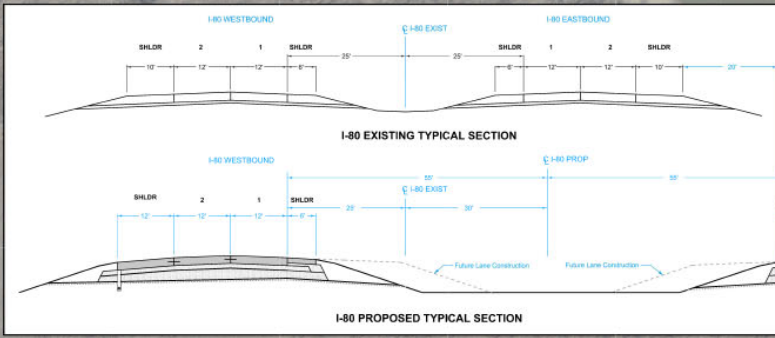

I-80 WESTBOUND
℄ I-80 EXIST
I-80 EASTBOUND
SHLDR
2
1
SHLDR
25'
25'
SHLDR
1
2
SHLDR
10'
12'
12'
6'
6'
12'
12'
10'
20'
I-80 WESTBOUND
℄ I-80 PROP
55'
55'
℄ I-80 EXIST
SHLDR
2
1
SHLDR
25'
30'
12'
12'
12'
6'
Future Lane Construction
Future Lane Construction

I-80 EXISTING TYPICAL SECTION

I-80 PROPOSED TYPICAL SECTION

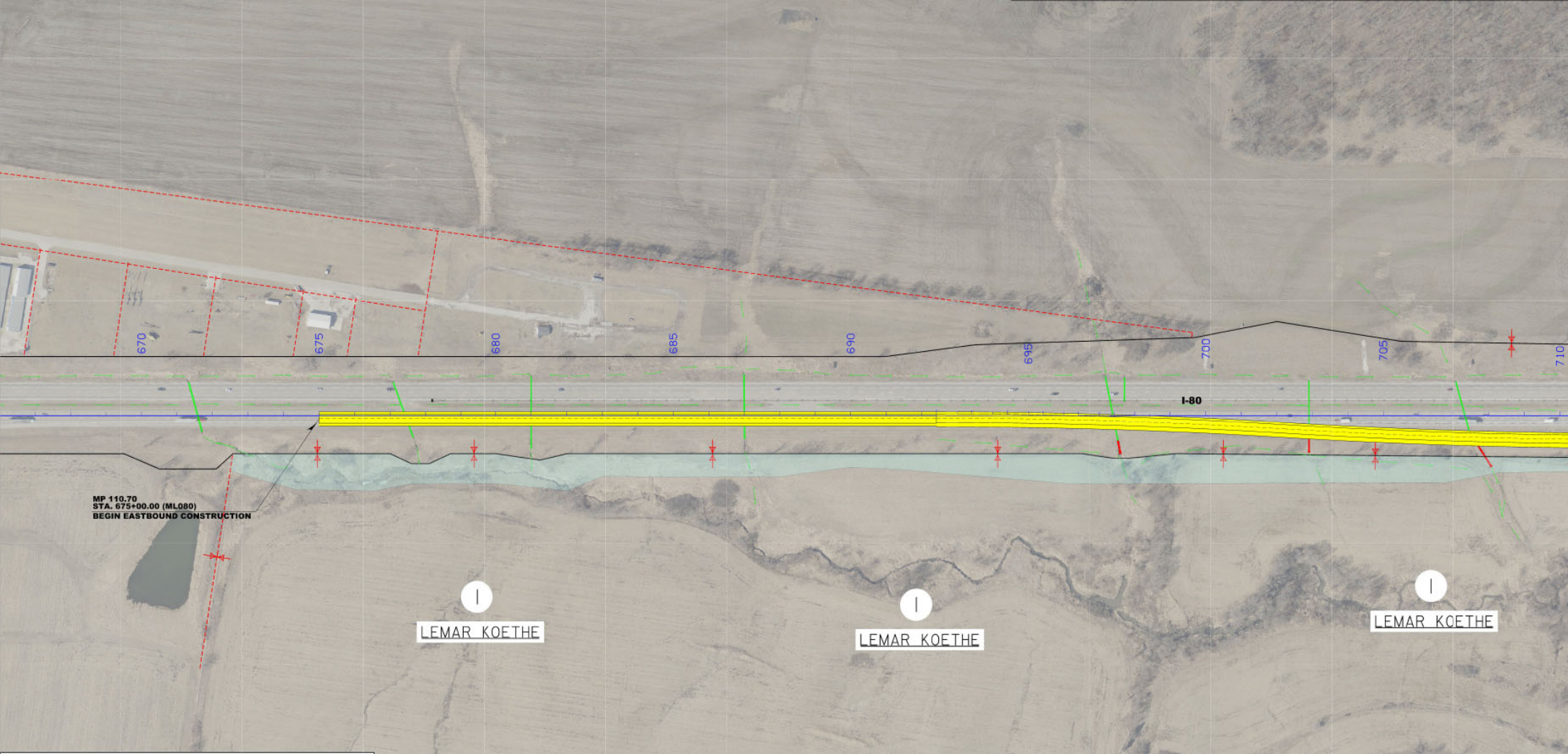

670
675
680
685
690
695
700
705
710
I-80
LEMAR KOETHE
LEMAR KOETHE
LEMAR KOETHE

MP 110.70
STA. 675+00.00 (ML080)
BEGIN EASTBOUND CONSTRUCTION

LEGEND

🟨	PROPOSED PAVEMENT
🟧	PROPOSED GRANULAR SURFACE
▨	PROPOSED REVETMENT
🟥	PROPOSED BRIDGES AND CULVERTS
▨	PROPOSED PERMANENT ACQUISITION
▨	PROPOSED TEMPORARY EASEMENT
	PROPERTY LINES
	EXISTING RIGHT OF WAY LINES
	PROPOSED CABLE GUARDRAIL
	PROPOSED GUARDRAIL
←	DRAINAGE ARROWS

N

0 100
FEET

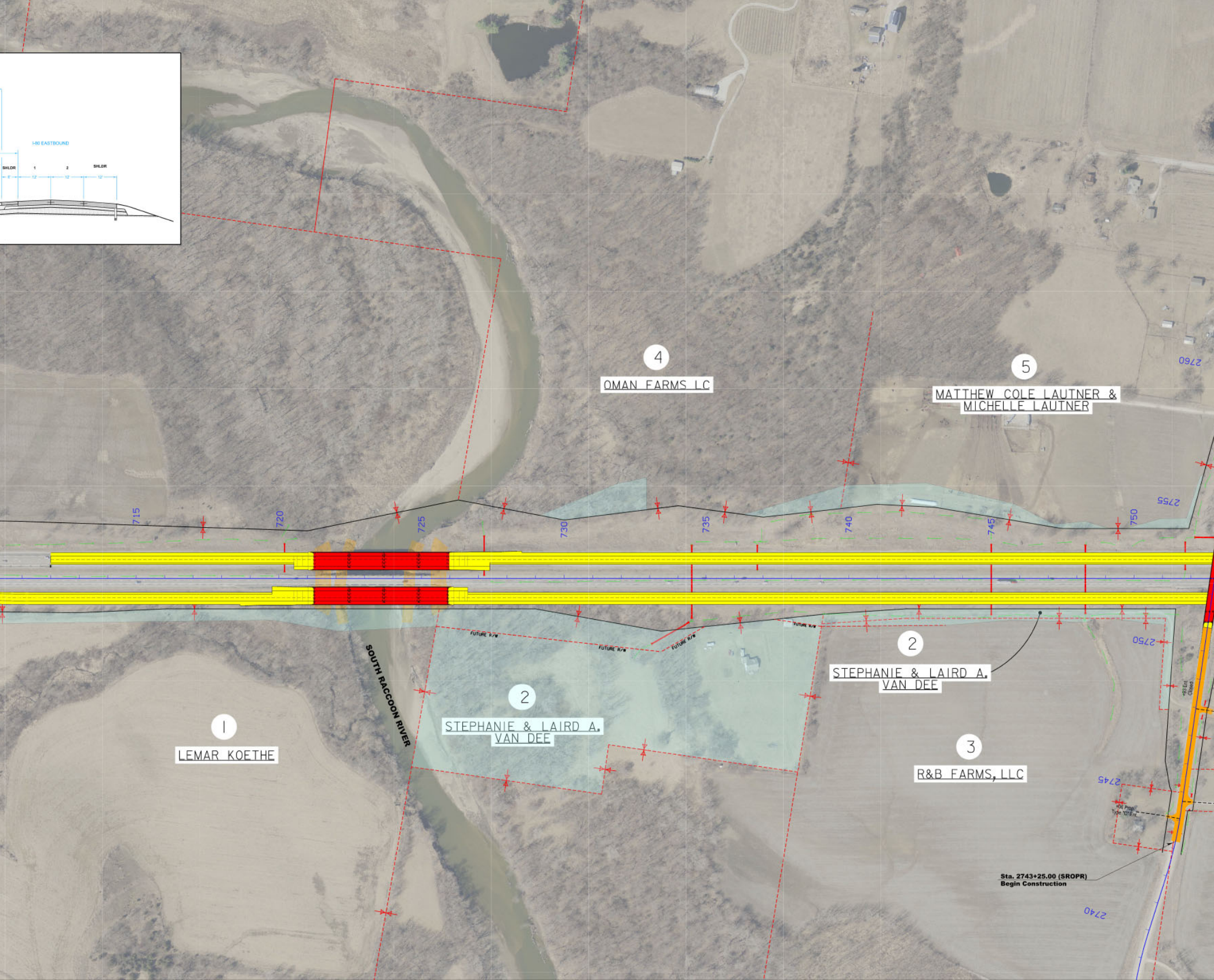
I-80 EASTBOUND
SHLDR
1
2
SHLDR
8'
12'
12'
12'
4
OMAN FARMS LC
5
MATTHEW COLE LAUTNER &
MICHELLE LAUTNER
2760
2755
715
720
725
730
735
740
745
750
FUTURE R/W
FUTURE R/W
FUTURE R/W
FUTURE R/W
SOUTH RACCOON RIVER
2
STEPHANIE & LAIRD A.
VAN DEE
2
STEPHANIE & LAIRD A.
VAN DEE
1
LEMAR KOETHE
3
R&B FARMS, LLC
2750
+93 Ent
Closed
2745
+06 Prop.
Type "C" Ent
Sta. 2743+25.00 (SROPR)
Begin Construction
2740

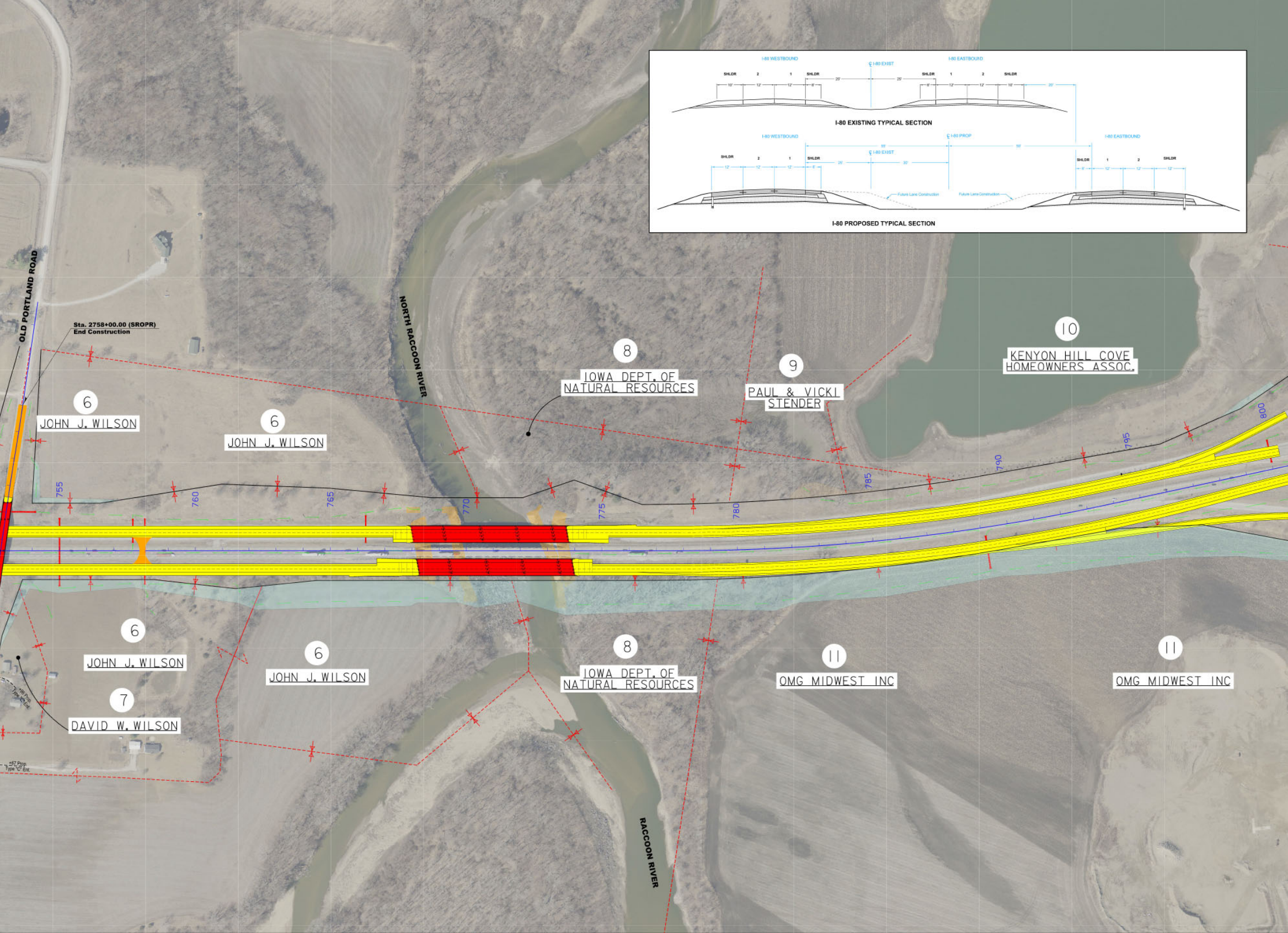
I-80 WESTBOUND
℄ I-80 EXIST
I-80 EASTBOUND
SHLDR
2
1
SHLDR
25'
25'
SHLDR
1
2
SHLDR
10'
12'
12'
6'
6'
12'
12'
10'
20'
I-80 EXISTING TYPICAL SECTION
I-80 WESTBOUND
℄ I-80 PROP
I-80 EASTBOUND
55'
55'
℄ I-80 EXIST
SHLDR
2
1
SHLDR
25'
30'
SHLDR
1
2
SHLDR
12'
12'
12'
6'
6'
12'
12'
12'
Future Lane Construction
Future Lane Construction
I-80 PROPOSED TYPICAL SECTION
OLD PORTLAND ROAD
Sta. 2758+00.00 (SROPR)
End Construction
NORTH RACCOON RIVER
RACCOON RIVER
6
JOHN J. WILSON
6
JOHN J. WILSON
8
IOWA DEPT. OF NATURAL RESOURCES
9
PAUL & VICKI STENDER
10
KENYON HILL COVE HOMEOWNERS ASSOC.
6
JOHN J. WILSON
6
JOHN J. WILSON
7
DAVID W. WILSON
8
IOWA DEPT. OF NATURAL RESOURCES
11
OMG MIDWEST INC
11
OMG MIDWEST INC
755
760
765
770
775
780
785
790
795
800
+96 Prop.
Type "C" Ent.
+67 Prop.
Type "C" Ent.

IOWADOT

PUBLIC INFORMATION MEETING

June 4, 2019

Unkown Pavement - Grade And New

US 6/169 Interchange in De Soto to Co Rd R16 Interchange

Project Number: IM-080-3(219)110--13-25

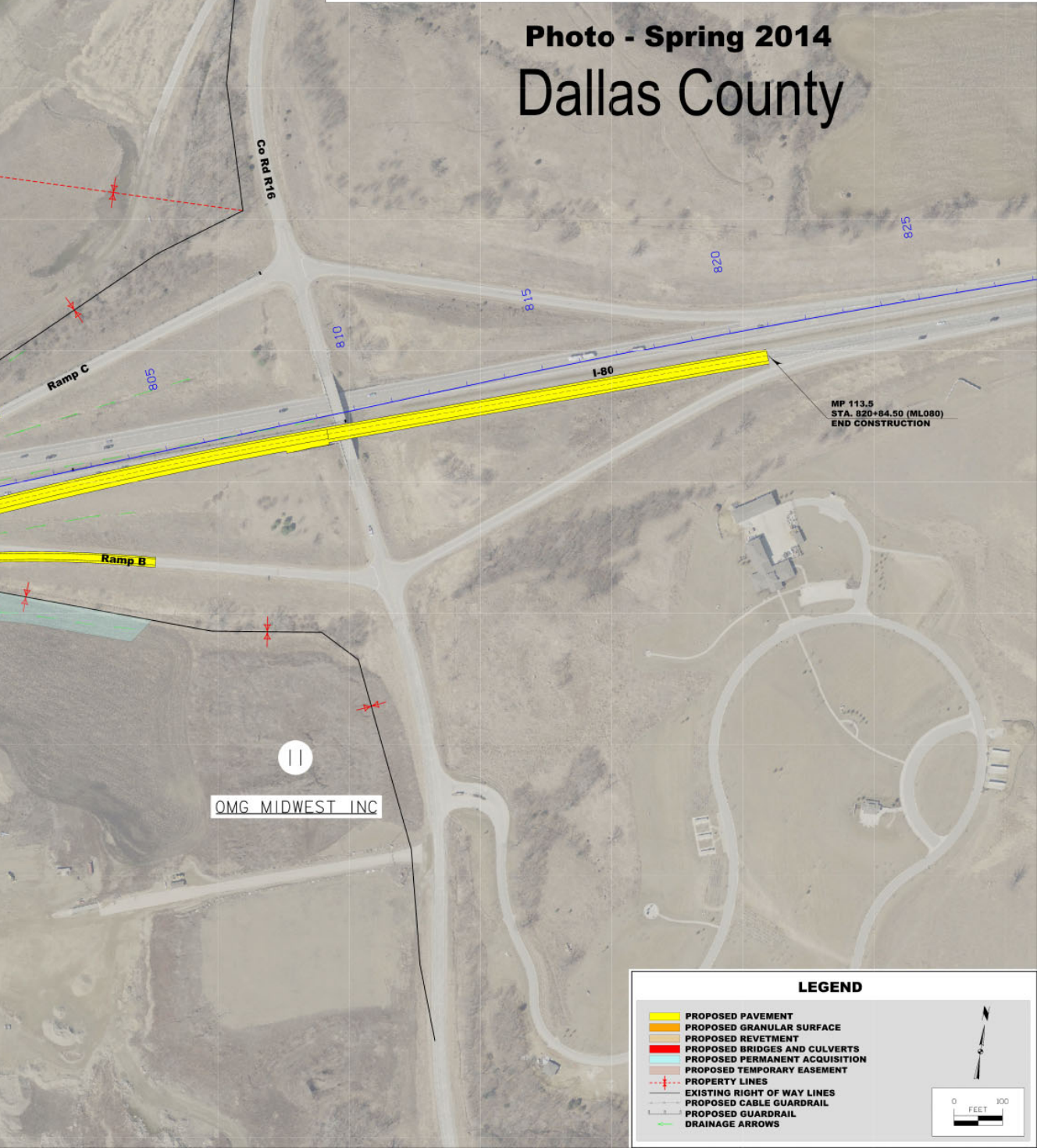
Photo - Spring 2014
Dallas County
Co Rd R16
Ramp C
805
810
815
820
825
I-80
MP 113.5
STA. 820+84.50 (ML080)
END CONSTRUCTION
Ramp B
OMG MIDWEST INC
LEGEND
PROPOSED PAVEMENT
PROPOSED GRANULAR SURFACE
PROPOSED REVETMENT
PROPOSED BRIDGES AND CULVERTS
PROPOSED PERMANENT ACQUISITION
PROPOSED TEMPORARY EASEMENT
PROPERTY LINES
EXISTING RIGHT OF WAY LINES
PROPOSED CABLE GUARDRAIL
PROPOSED GUARDRAIL
DRAINAGE ARROWS
N
0
100
FEET