

Combined - Bridge Embargo List


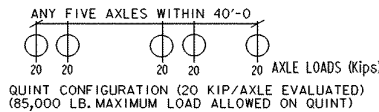
| No. | FHWA | 90Kip (80- 90k) | Quint | 136KipA (90- 136k) | 136KipB (90- 136k) | 156Kip (136- 156K) | County | Route | | Location |
|-----|--------|-----------------------|-------|--------------------------|--------------------------|--------------------------|---------------|------------------------|---------------------------|--|
| 1 | 13520 | X | X | X | X | X | Allamakee | IA | 9 | 0.1 mi. E. of E. Jct. IA 26, over Mississippi River |
| 2 | 14070 | | X | X | X | X | Audubon | US | 71 | 1.7 mi. N. of Jct. I-80, over small natural stream |
| 10 | 20810 | | | X | X | X | Clinton | E.B. US | 30 | 8.5 mi. E. of E. Jct. US 61, over Brophy's Creek |
| 33 | 52830 | X | X | X | X | X | Woodbury | IA | 12 | At Jct. IA 376, over IA 376, RR, River & City Sts |
| 35 | 31570 | | X | | X | X | Johnson | US | 6 | 0.2 mi. E. of E. Jct. IA 1, over Iowa River |
| 47 | 22190 | | X | X | X | X | Dallas | Cottonwood over | I-80 | 0.6 mi. W. of Jct. P53, over I-80 |
| 79 | 37310 | X | X | X | X | X | Monona | K42 over | I-29 | 1.7 mi. N. of Jct. IA 175, over I-29 |
| 86 | 44330 | | X | | | X | Pottawattamie | 168 th over | I-880 | 2.1 mi. E. of E. Jct. I-29, over I-880 |
| 92 | 47210 | | X | | X | X | Scott | S.B. IA | 461, Bus. 61 | 0.6 mi. S. of Jct. US 6, over Duck Creek & bike path |
| 141 | 15950 | | X | | X | X | Buchanan | IA | 150 | 0.7 mi. N. of Jct. US 20, over Wapsipicon River |
| 144 | 31720 | X | X | X | X | X | Johnson | N.B. IA | 1 | At N. Jct. US 6 in Iowa City, over Iowa River |
| 145 | 33490 | X | X | X | X | X | Linn | IA | 922, 1 st Ave. | 0.2 mi. N. of Jct. I-380, over Cedar River |
| 148 | 46630 | | X | X | X | X | Sac | IA | 175 | At Jct. M68 in Lake View, over M68 |
| 159 | 17090 | | X | | X | X | Carroll | US | 30, Grant Rd. | 1.1 mi. E. of Jct. US 71, over ditch |
| 160 | 18640 | | X | | X | X | Cedar | Pine over | I-80 | 2.0 mi. E. of W. Jct. IA 38, over I-80 |
| 164 | 25830 | | X | | X | X | Grundy | IA | 14 | 0.8 mi. N. of Jct. D67, over Wolf Creek |
| 167 | 28170 | | X | | X | X | Harrison | 280 th over | I-29 | 1.5 mi. S. of Jct. F50, over I-29 |
| 263 | 25841 | X | X | X | X | X | Grundy | IA | 14 | 1.5 mi. S. of S. Jct. SR D35 over Black Hawk Creek |
| 264 | 28570 | X | X | X | X | X | Henry | IA | 78 | 2.0 mi. W. of Jct. W66, over small natural stream |
| 271 | 35200 | X | X | X | X | X | Marion | IA | 14 | 1.2 mi. N. of Jct. G40, over DSM River/Red Rock Lake |
| 276 | 29900 | X | X | X | X | X | Iowa | W16 over | I-80 | 2.1 mi. E. of Jct. IA 149, over I-80 |
| 282 | 35520 | X | X | X | X | X | Marshall | IA | 330 | 2.0 mi. W. of Jct. IA 14, over Asher Creek |
| 288 | 36810 | X | X | X | X | X | Monona | IA | 175 | Over Missouri River |
| 292 | 700800 | X | X | X | X | X | Cass | access rd | off M56 | 1.8 mi. S. of US 6, at Cold Springs Park entrance |
| 293 | 51145 | | X | | X | X | Warren | 200th Ave | off IA-92 | 0.7 mi. E of E Jct SR S23, over side ditch |
| 294 | 361170 | | X | X | X | X | Polk | IA | 415 | West of Polk City, over Saylorville Reservoir |
| 297 | 23880 | | X | | X | X | Dubuque | US | 20 | In Dubuque over Mississippi River, Hwy & RR |
| 298 | 76960 | | | | X | X | Boone | IA | 210 | 3.2 mi. E of Jct. IA 17, over Big Creek |
| 300 | 39390 | | X | | X | X | Plymouth | US | 75 | 0.3 mi. N of SR C60 |
| 302 | 607220 | | | X | X | X | Warren | Cnty Line Rd | over IA-5 | 1.4 mi. S of IA 28, crossing IA 5 |
| 303 | 36830 | X | X | X | X | X | Monona | IA | 175 | At Jct I-29, crossing I-29 |
| 305 | 48980 | X | X | X | X | X | Story | Main St. | over US-69 | 0.1 mi. N of Lincoln Way |
| 306 | 15381 | X | X | X | X | X | Boone | IA | 210 | 0.4 mi. E of SR E62, over Des Moines River |
| 307 | 23970 | X | X | X | X | X | Dubuque | Rooster Ln. | off IA-3 | 0.1 mi. N of IA-32, over side ditch |
| 309 | 49861 | | X | X | X | X | Taylor | IA | 2 | 0.5 mi. E of W jct N64, over Platte River |
| 310 | 699805 | X | X | X | X | X | Lee | Donnellson Rd | off IA-2 | 1.1 mi. N of IA-2, over stream, in Shimek St. Forest |
| 311 | 25380 | X | X | X | X | X | Fremont | IA | 2 | 1.7 mi. E of E Jct. US 275, over W Nishnabotna River |
| 312 | 41990 | X | X | X | X | X | Polk | NE 38th St. | over I-80 | 1.6 mi. E of E Jct. I-35, over I-80 |
| 313 | 20720 | X | X | X | X | X | Clinton | US | 30 | 0.6 mi. E of jct. SR Y4E, over UP RR |
| 314 | 26880 | X | X | X | X | X | Hancock | US | 69 | 2.7 mi. S of S Jct. US 18, over drainage ditch |
| 315 | 607585 | X | X | X | X | X | Mills | Cary Ave. | off US-59 | 1.1 mi. S. of jct. SR H12, over side ditch |
| 316 | 52410 | X | X | X | X | X | Webster | IA | 175 | 1.8 mi. E of jct. SR P70, over Des Moines River |

Centerline all approved bridges.

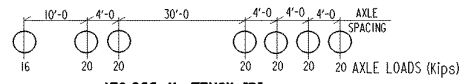
Centerline at posted speed, all primary road bridges in 60 mph or greater speed zone, and all interstate bridges.

Centerline at 5 mph, all primary road bridges in 55 mph or less speed zone.

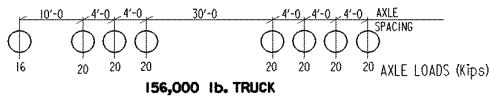
90,000 lb. truck only: Centerline at posted speed OR stay in current lane and slow to 5 mph, all primary road bridges in 55 mph or less speed zone.



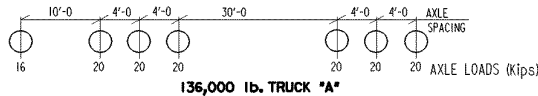
Bridges with an "X" under the 90Kip column are restricted for trucks with gross weights between 80,000 lbs. and 90,000 lbs.



Bridges with an "X" under the 136KipB column are restricted for trucks with gross weights between 90,000 lbs. and 136,000 lbs.



Bridges with an "X" under the 156Kip column are restricted for trucks with gross weights between 136,000 lbs. and 156,000 lbs.



Bridges with an "X" under the 136KipA column are restricted for trucks with gross weights between 90,000 lbs. and 136,000 lbs.