

IOWA STATE HIGHWAY MAP

Prepared By



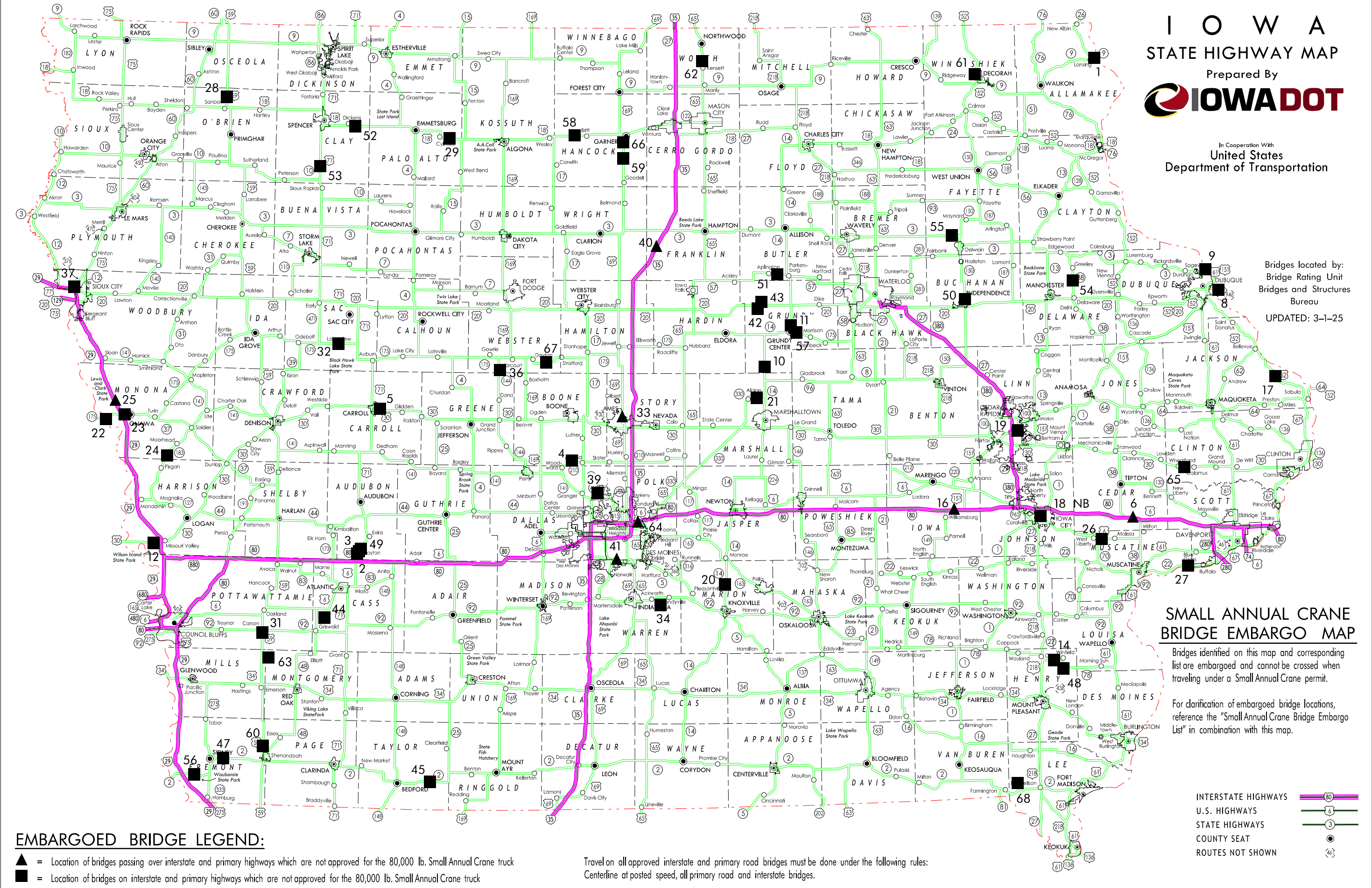
In Cooperation With
United States
 Department of Transportation

Bridges located by:
 Bridge Rating Unit
 Bridges and Structures
 Bureau
 UPDATED: 3-1-25

SMALL ANNUAL CRANE BRIDGE EMBARGO MAP

Bridges identified on this map and corresponding list are embargoed and cannot be crossed when traveling under a Small Annual Crane permit.





For clarification of embargoed bridge locations, reference the "Small Annual Crane Bridge Embargo List" in combination with this map.



EMBARGOED BRIDGE LEGEND:

- ▲ = Location of bridges passing over interstate and primary highways which are not approved for the 80,000 lb. Small Annual Crane truck
- = Location of bridges on interstate and primary highways which are not approved for the 80,000 lb. Small Annual Crane truck

Travel on all approved interstate and primary road bridges must be done under the following rules:
 Centerline at posted speed, all primary road and interstate bridges.

INTERSTATE HIGHWAYS	
U.S. HIGHWAYS	
STATE HIGHWAYS	
COUNTY SEAT	
ROUTES NOT SHOWN	