


# HIGHWAY AND TRANSPORTATION MAP WINNESHIEK COUNTY IOWA

Prepared By

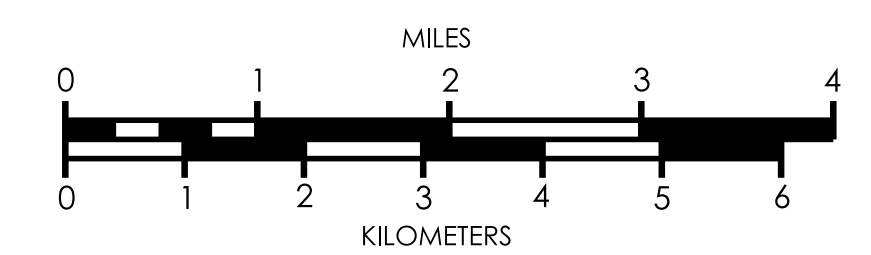


SYSTEMS PLANNING BUREAU  
Phone: (515) 239-1664  
WWW.IOWADOT.GOV/MAPS



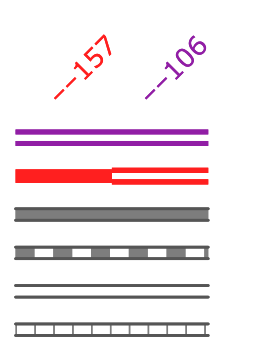
In Cooperation With  
United States  
Department of Transportation

JANUARY 1, 2024




### LEGEND

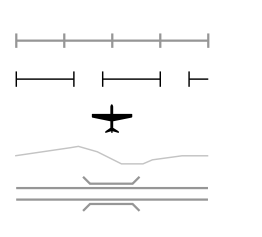
- REFERENCE POST
- INTERSTATE HIGHWAY
- PRIMARY HIGHWAY
- PAVED ROAD
- BITUMINOUS ROAD
- GRAVEL ROAD
- EARTHEN ROAD



- INTERSTATE HIGHWAY
- UNITED STATES HIGHWAY
- STATE HIGHWAY
- COUNTY HIGHWAY



- RAILROAD
- PIPELINE
- AIRPORT
- HYDROLOGY
- BRIDGE



- STATE BOUNDARY
- COUNTY BOUNDARY
- CORPORATE BOUNDARY
- TOWNSHIP LINE
- SECTION LINE
- ROAD NAMES
- UNINCORPORATED PLACE



- STATE PARKS
- STATE INSTITUTIONS
- FEDERAL LAND

