


# PAGE COUNTY IOWA

Prepared By

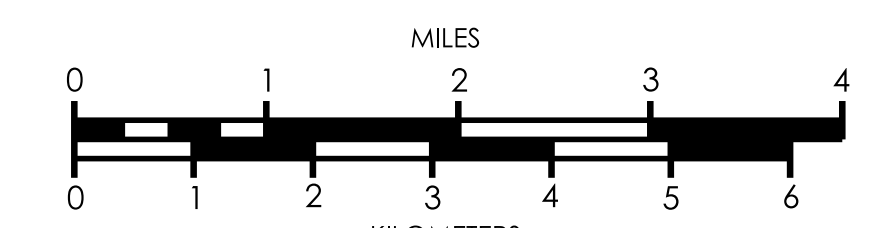


SYSTEMS PLANNING BUREAU  
Phone: (515) 239-1664  
WWW.IOWADOT.GOV/MAPS



In Cooperation With  
**United States  
Department of Transportation**

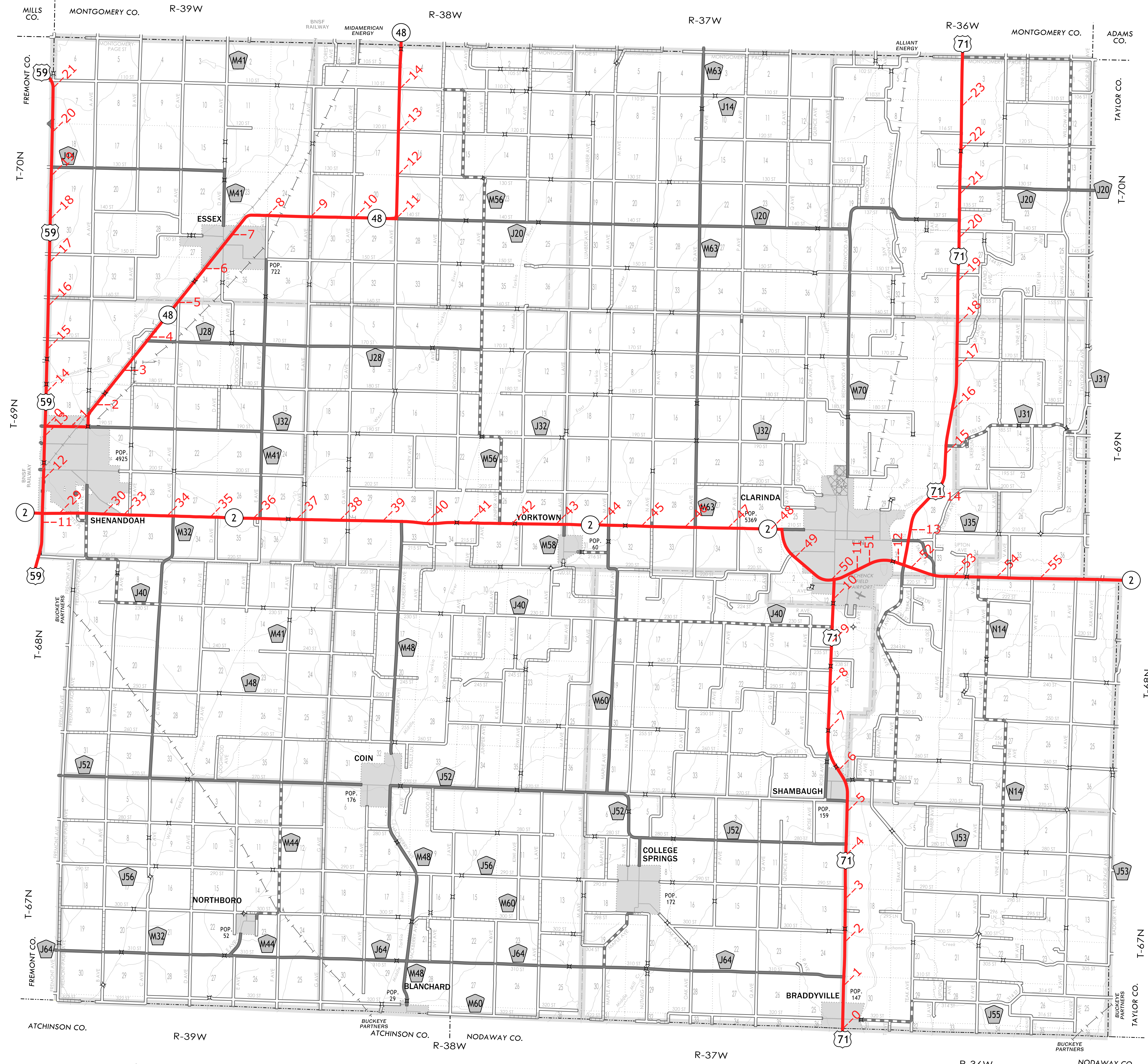
JANUARY 1, 2024



7 - 1 - 24

### LEGEND

- REFERENCE POST
- INTERSTATE HIGHWAY
- PRIMARY HIGHWAY
- PAVED ROAD
- BITUMINOUS ROAD
- GRAVEL ROAD
- EARTHEN ROAD
- INTERSTATE HIGHWAY
- UNITED STATES HIGHWAY
- STATE HIGHWAY
- COUNTY HIGHWAY
- RAILROAD
- PIPELINE
- AIRPORT
- HYDROLOGY
- BRIDGE
- STATE BOUNDARY
- COUNTY BOUNDARY
- CORPORATE BOUNDARY
- TOWNSHIP LINE
- SECTION LINE
- ROAD NAMES
- UNINCORPORATED PLACE
- STATE PARKS
- STATE INSTITUTIONS
- FEDERAL LAND



S T A T E O F M I S S O U R I

