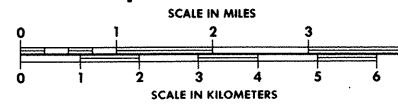


Highway and Transportation Map POCAHONTAS COUNTY IOWA

Prepared By
Iowa Department of Transportation
Phone (515) 239-1289
In Cooperation With
United States Department of Transportation



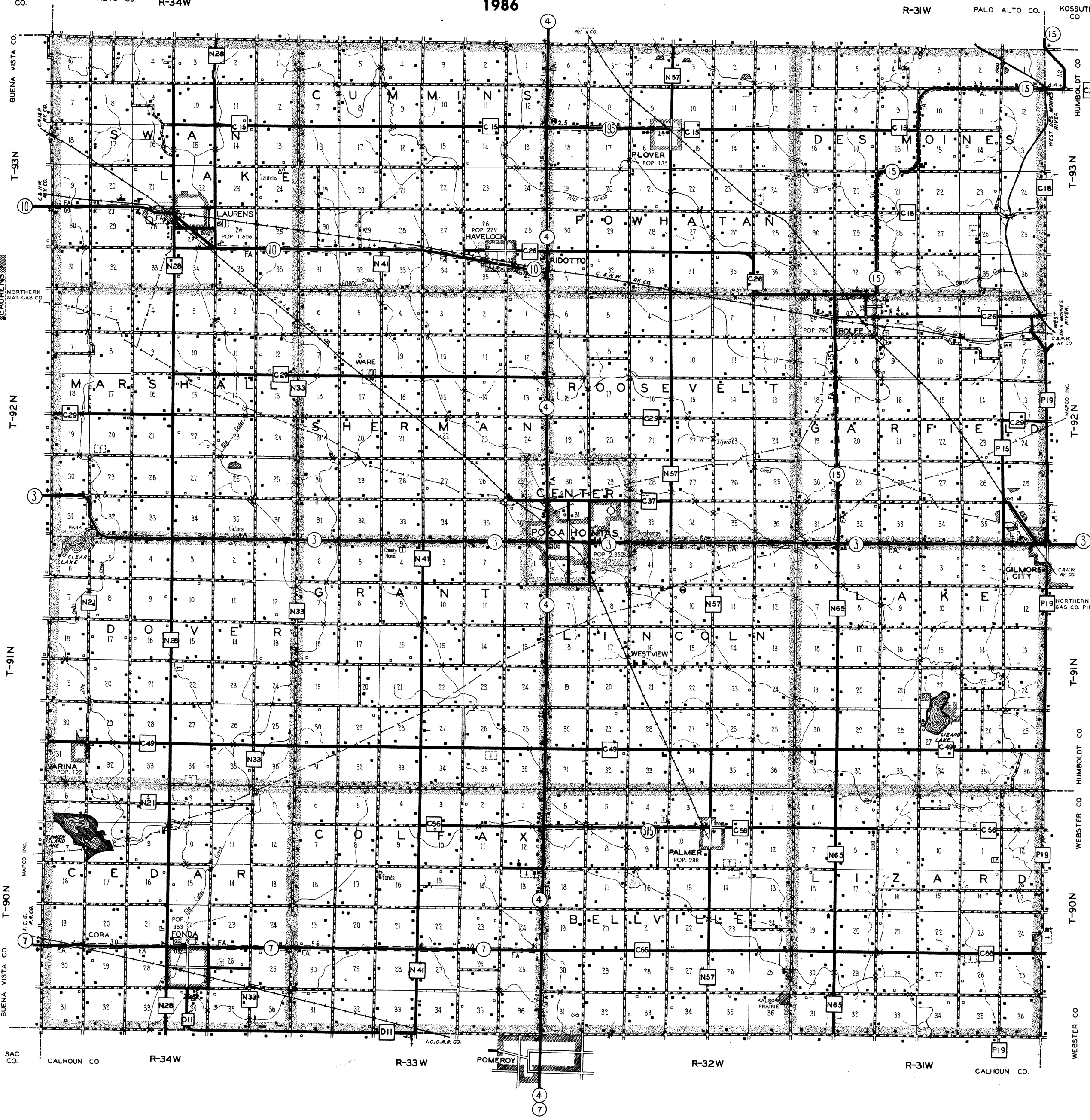
1986

LEGEND

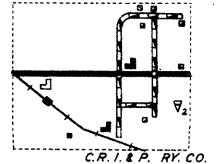
COUNTY LINE	---
CIVIL TOWNSHIP	---
CORPORATION LINE	---
SECTION LINE	---
HIGHWAY BRIDGE SMALL	---
HIGHWAY BRIDGE LARGE	---
DRAINAGE DITCH	---
INTERMITTENT STREAM	---
WIDE STREAM	---
NARROW STREAM	---
RAILROAD STATION	---
RAILROAD BELOW (OVERHEAD)	---
RAILROAD ABOVE (SUBWAY)	---
RAILROAD SINGLE OPERATING COMPANY	---
CENTER OF CITIES	---
CENTER OF COUNTY SEAT	---
RAILROAD GRADE CROSSING	---
LAKE OR POND	---
DELIMITING AREA (GENERALIZED)	---
UNIMPROVED ROAD RURAL	---
GRAVEL ROAD	---
GRAVEL ROAD AND DRAINED ROAD	---
BITUMINOUS SURFACED ROAD	---
PAVED ROAD	---

LEGEND

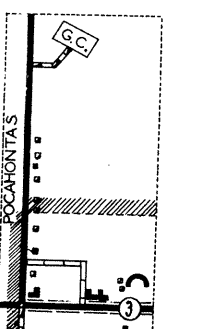
GOLF COURSES OR COUNTRY CLUB	---
GRAVEL PIT	---
CEMETERY	---
HIGHWAY GARAGE	---
FARM UNIT	---
DWELLINGS OTHER THAN FARM	---
ROWS OR GROUPS OF DWELLINGS	---
CHURCH OR OTHER RELIGIOUS INSTITUTIONS	---
SCHOOLHOUSE OR OTHER EDUCATIONAL INSTITUTIONS	---
TRIANGULATION STATION	---
STORE OR SMALL BUSINESS ESTABLISHMENT	---
AIRPORT, COMPLETE FACILITIES	---
POWER PLANT	---
COUNTY FARM	---
COAL MINE	---
UNITED STATES HIGHWAY	---
STATE HIGHWAY SYSTEM	---
COUNTY TRUNK SYSTEM	---
FEDERAL AID HIGHWAY SYSTEM	---
POINTS BETWEEN WHICH DISTANCES ARE MEASURED	---
LEGAL ROAD NOT OPEN TO TRAFFIC	---
HIGHWAY WITH PARTIAL CONTROL OF ACCESS	---
HIGHWAY WITH FULL CONTROL OF ACCESS	---
HISTORIC SITE	---
AUTO JUNK YARD	---
SMALL PARK	---
LAND FILL	---



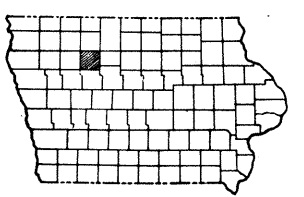
SEC. 28 SWAN TWP.
T-93N, R-34W
ENLARGED 4 TIMES



WARE
SEC. 17 SHERMAN TWP.
T-92N, R-33W
ENLARGED 5 TIMES



SEC. 32 CENTER TWP.
T-92N, R-32W
ENLARGED 10 TIMES



JANUARY 1, 1987