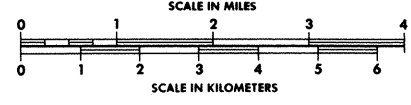


Highway and Transportation Map PLYMOUTH COUNTY IOWA

Prepared By
Iowa Department of Transportation
Phone (515) 239-1289
In Cooperation With
United States Department of Transportation

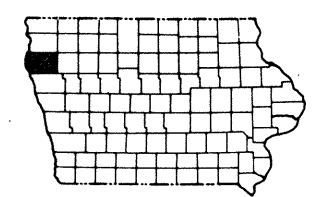
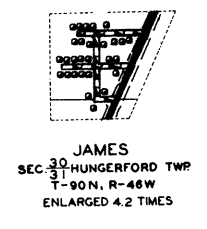
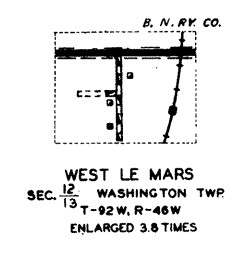
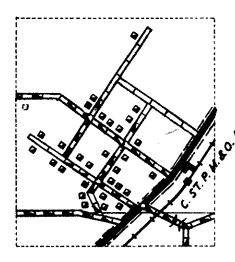
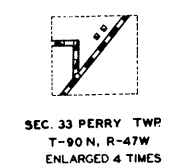
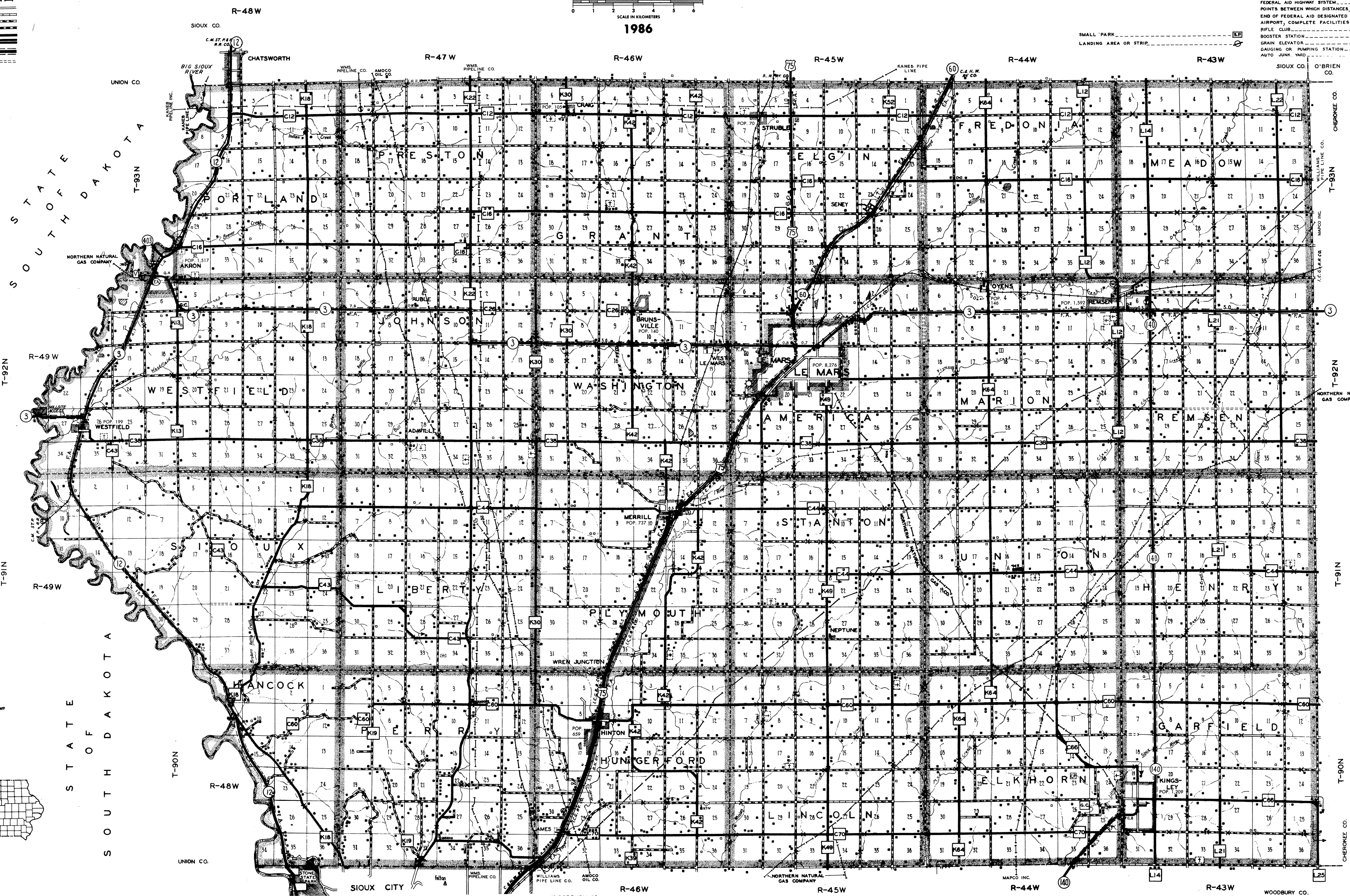


LEGEND

STATE LINE
COUNTY LINE	-----
CIVIL TOWNSHIP	-----
CORPORATION LINE	-----
SECTION LINE	-----
INTERMITTENT STREAM
NARROW STREAM
WIDE STREAM
HIGHWAY BRIDGE SMALL
HIGHWAY BRIDGE LARGE
RAILROAD SINGLE OPERATING COMPANY
RAILROAD STATION
RAILROAD BELOW (OVERHEAD)
RAILROAD OVER (SUBWAY)
CENTERS OF CITIES
CENTER OF COUNTY SEAT
RAILROAD GRADE CROSSING
OLD CHANNEL OF STREAM
LAKE OR POND
STATE OR FEDERAL PROPERTY (NAMED)
SEMI-IMPROVED ROAD (GENERALIZED)
PIPE LINE (OIL)
UNIMPROVED ROAD (RURAL)
GRAVEL AND DRAINED ROAD
GRAVEL ROAD
BITUMINOUS SURFACED ROAD
PAVED ROAD
DIVIDED HIGHWAY
HIGHWAY WITH PARTIAL CONTROL OF ACCESS
LEGAL ROAD NOT OPEN TO TRAFFIC

LEGEND

FARM UNIT
DWELLING OTHER THAN FARM
ROWS OR GROUPS OF DWELLINGS
STORE OR SMALL BUSINESS ESTABLISHMENT
CHURCH OR OTHER RELIGIOUS INSTITUTION
SCHOOL OR OTHER EDUCATIONAL INSTITUTION
COUNTRY CLUB
GOLF COURSE OR COUNTRY CLUB
FACTORY OR INDUSTRIAL PLANT
TOWN HALL OR COMMUNITY HALL
SAWMILL
GRAVEL PIT
WATERWORKS
PICNIC GROUNDS
MUNICIPAL PARK
PLAYGROUND OR BALL FIELD
TRAMMATION STATION
COUNTY HOME
UNITED STATES HIGHWAY
STATE HIGHWAY SYSTEM
COUNTY TRUNK SYSTEM
FEDERAL AID HIGHWAY SYSTEM
POINTS BETWEEN WHICH DISTANCES ARE MEASURED
END OF FEDERAL AID DESIGNATED ROUTE
AIRPORT, COMPLETE FACILITIES
RIFLE CLUB
BOOSTER STATION
GRAIN ELEVATOR
GAUGING OR PUMPING STATION
AUTO JUNK YARD



JANUARY 1, 1987