

LEGEND

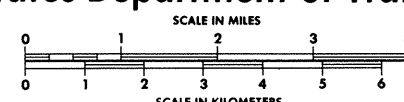
STATE LINE	---
COUNTY LINE	---
TOWNSHIP LINE	---
SECTION LINE	---
INTERMITTENT STREAM	---
STREAM	---
HIGHWAY BRIDGE	---
RAILROAD STATION	---
RAILROAD BELOW (OVERHEAD)	---
RAILROAD ABOVE (SUBWAY)	---
RAILROAD SINGLE OPERATING COMPANY	---
CORPORATION LINE	---
CENTER OF COUNTY SEAT	---
RAILROAD GRADE CROSSING	---
STATE OR FEDERAL PROPERTY	---
DELIMITING AREA (GENERALIZED)	---
PIPE LINE (GAS)	---
GRADED AND DRAINED ROAD	---
GRAVEL ROAD	---
BITUMINOUS SURFACED ROAD	---
PAVED ROAD	---
UNIMPROVED ROAD (RURAL)	---
SOIL SURFACED ROAD	---
LEGAL ROAD NOT OPEN TO TRAFFIC	---

Highway and Transportation Map

PAGE COUNTY

IOWA

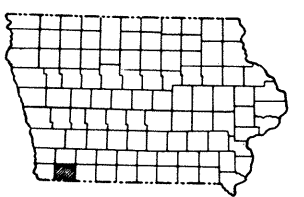
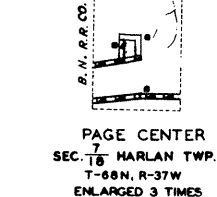
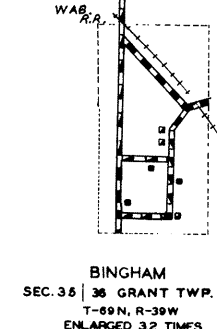
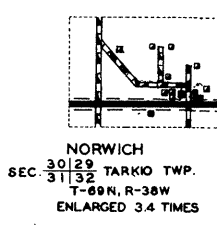
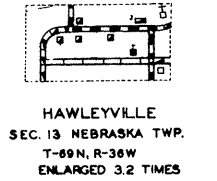

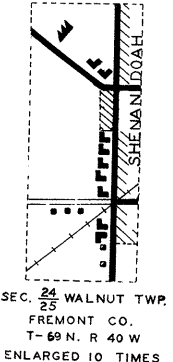
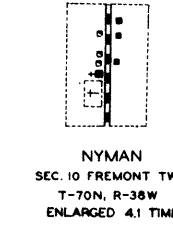
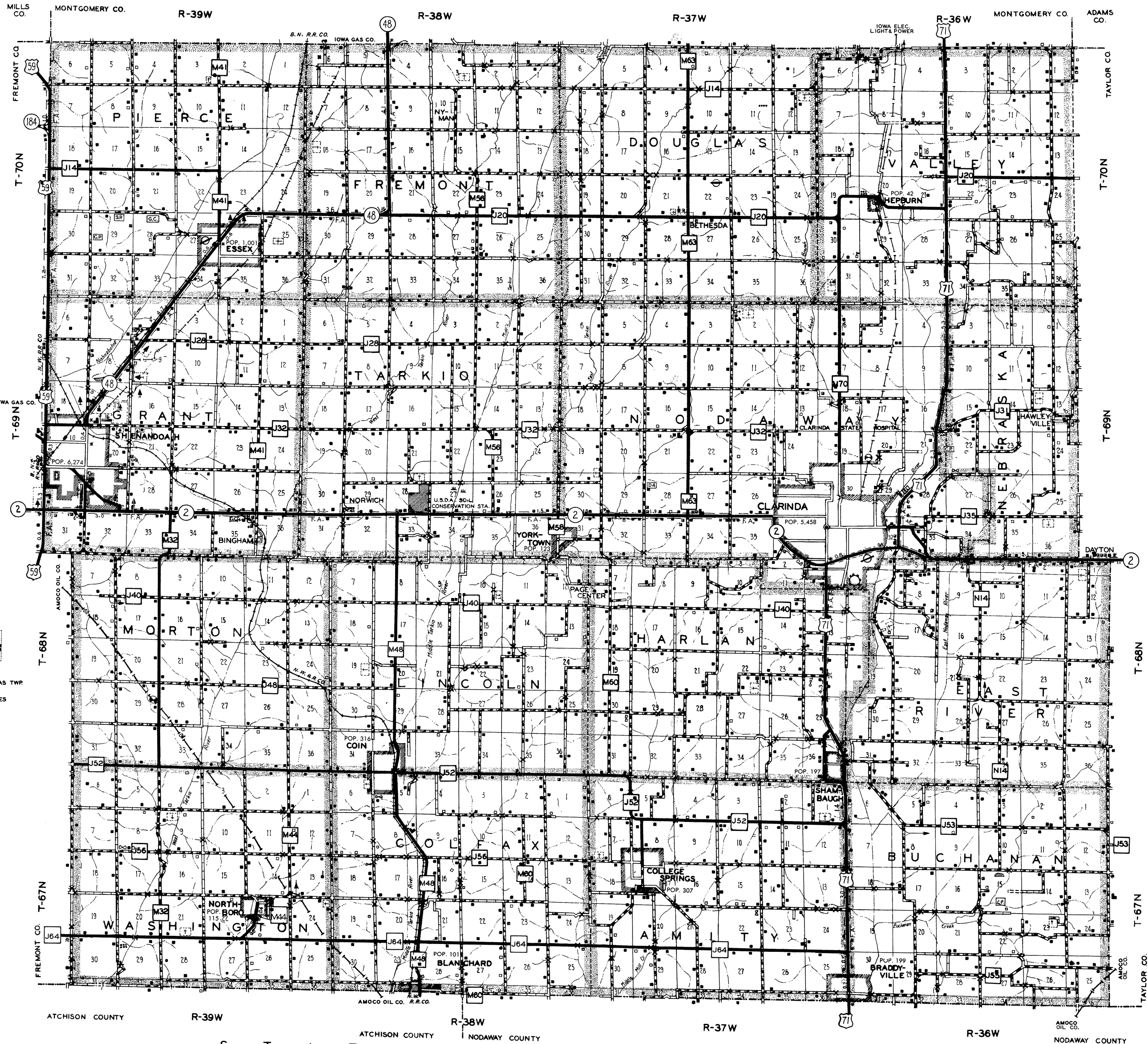
Prepared By
Iowa Department of Transportation
 Phone (515) 239-1289
 In Cooperation With
United States Department of Transportation



1986

LEGEND

FARM UNIT	---
DWELLINGS OTHER THAN FARM	---
ROWS OR GROUPS OF DWELLINGS	---
STORE OR SMALL BUSINESS ESTABLISHMENT	---
TOWNHALL OR COMMUNITY HALL	---
SCHOOLHOUSE OR OTHER EDUCATIONAL INSTITUTIONS	---
CHURCH OR OTHER RELIGIOUS INSTITUTIONS	---
HIGHWAY GARAGE	---
CEMETERY	---
HOSPITAL	---
POST OFFICE	---
COAL MINE	---
UNITED STATES HIGHWAY	---
STATE HIGHWAY SYSTEM	---
COUNTY TRUNK SYSTEM	---
FEDERAL AID HIGHWAY SYSTEM	---
POINTS BETWEEN WHICH DISTANCES ARE MEASURED	---
BOOSTER STATION	---
AMUSEMENT PARK OR HALL	---
NURSERY	---
AUTO JUNK YARD	---
PUMPING STATION	---
LANDING AREA OR STRIP	---
SANITARY LAND FILL	---
RADIO OR T.V. TOWER	---
SMALL PARK (COUNTY/STATE)	---
GOLF GROUND OR COUNTRY CLUB	---
AIRPORT, COMPLETE FACILITIES	---



ATCHISON COUNTY R-39W R-38W R-37W R-36W NODAWAY COUNTY
 S T A T E O F M I S S O U R I

