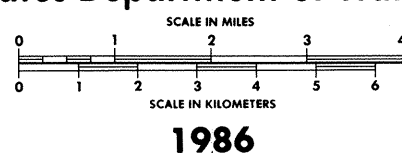


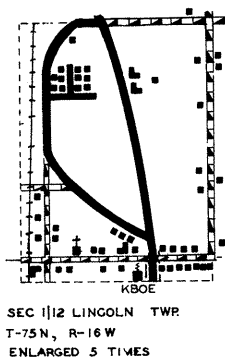
Highway and Transportation Map MAHASKA COUNTY IOWA

Prepared By
Iowa Department of Transportation
Phone (515) 239-1289
In Cooperation With
United States Department of Transportation



LEGEND

COUNTY LINE	---
CIVIL TOWNSHIP	---
CORPORATION LINE	---
SECTION LINE	---
INTERMITTENT STREAM	---
NARROW STREAM	---
WIDE STREAM	---
HIGHWAY BRIDGE SMALL	---
HIGHWAY BRIDGE LARGE	---
RAILROAD SINGLE OPERATING COMPANY	---
RAILROAD STATION	---
RAILROAD BELOW OVERHEAD	---
RAILROAD OVER SUBWAY	---
PIPE LINE GAS	---
CENTER OF CITIES	---
CENTER OF COUNTY SEAT	---
RAILROAD GRADE CROSSING	---
OLD CHANNEL OF STREAM	---
LAKE OR POND	---
STATE OR FEDERAL PROPERTY (NAMED)	---
DELIMITING AREA (GENERALIZED)	---
UNIMPROVED ROAD RURAL	---
GRADED AND DRAINED ROAD	---
GRAVEL ROAD	---
BITUMINOUS SURFACED ROAD	---
PAVED ROAD	---
LEGAL ROAD NOT OPEN TO TRAFFIC	---
HIGHWAY WITH PARTIAL CONTROL OF ACCESS	---



LEGEND

AIRPORT, LIMITED FACILITIES	---
LANDING AREA OR STRIP	---
SMALL PARK	---
BOOSTER STATION	---

LEGEND

FARM UNIT	---
DWELLING OTHER THAN FARM	---
ROWS OR GROUPS OF DWELLINGS	---
STORE OR SMALL BUSINESS ESTABLISHMENT	---
CHURCH OR OTHER RELIGIOUS INSTITUTION	---
SCHOOL OR OTHER EDUCATIONAL INSTITUTION	---
CEMETERY	---
TOWN HALL OR COMMUNITY HALL	---
SEASONAL DWELLINGS	---
FACTORY OR INDUSTRIAL PLANT	---
SAWMILL	---
ROCK QUARRY	---
GRAVEL PIT	---
COAL MINE	---
GOLF COURSE OR COUNTRY CLUB	---
GAME FARM	---
WELL	---
TRIANGULATION STATION	---
COUNTY HOME	---
UNITED STATES HIGHWAY	---
STATE HIGHWAY SYSTEM	---
COUNTY TRUNK SYSTEM	---
FEDERAL AID HIGHWAY SYSTEM	---
POINTS BETWEEN WHICH DISTANCES ARE MEASURED	---
END OF FEDERAL AID DESIGNATED ROUTE	---
BUSINESS AND POST OFFICE	---
GRAIN ELEVATOR	---
CONSOLIDATED OR LARGE SCHOOL	---
RADIO STATION (WITH CALL LETTERS)	---
PLAYGROUND, BALL FIELD, ETC.	---
GAUGING OR PUMPING STATION	---
AUTO JUNK YARD	---
SANITARY LAND FILL	---

SEC. 2125 BLACK OAK TWP
T-78 N, R-17 W
ENLARGED 3 TIMES

TAINTOR
SEC. 615 PRAIRIE TWP
T-77 N, R-16 W
ENLARGED 2.5 TIMES

PEORIA
SEC. 22 RICHLAND TWP
T-77 N, R-17 W
ENLARGED 4 TIMES

OSKALOOSA
GARFIELD LINCOLN TWP
SEC. 23 24 25
GARFIELD SPRING CREEK TWP
T-75 N, R-16-15 W
ENLARGED 2 TIMES

SEC. 112 MADISON TWP
C-76 N, R-16 W
ENLARGED 9 TIMES

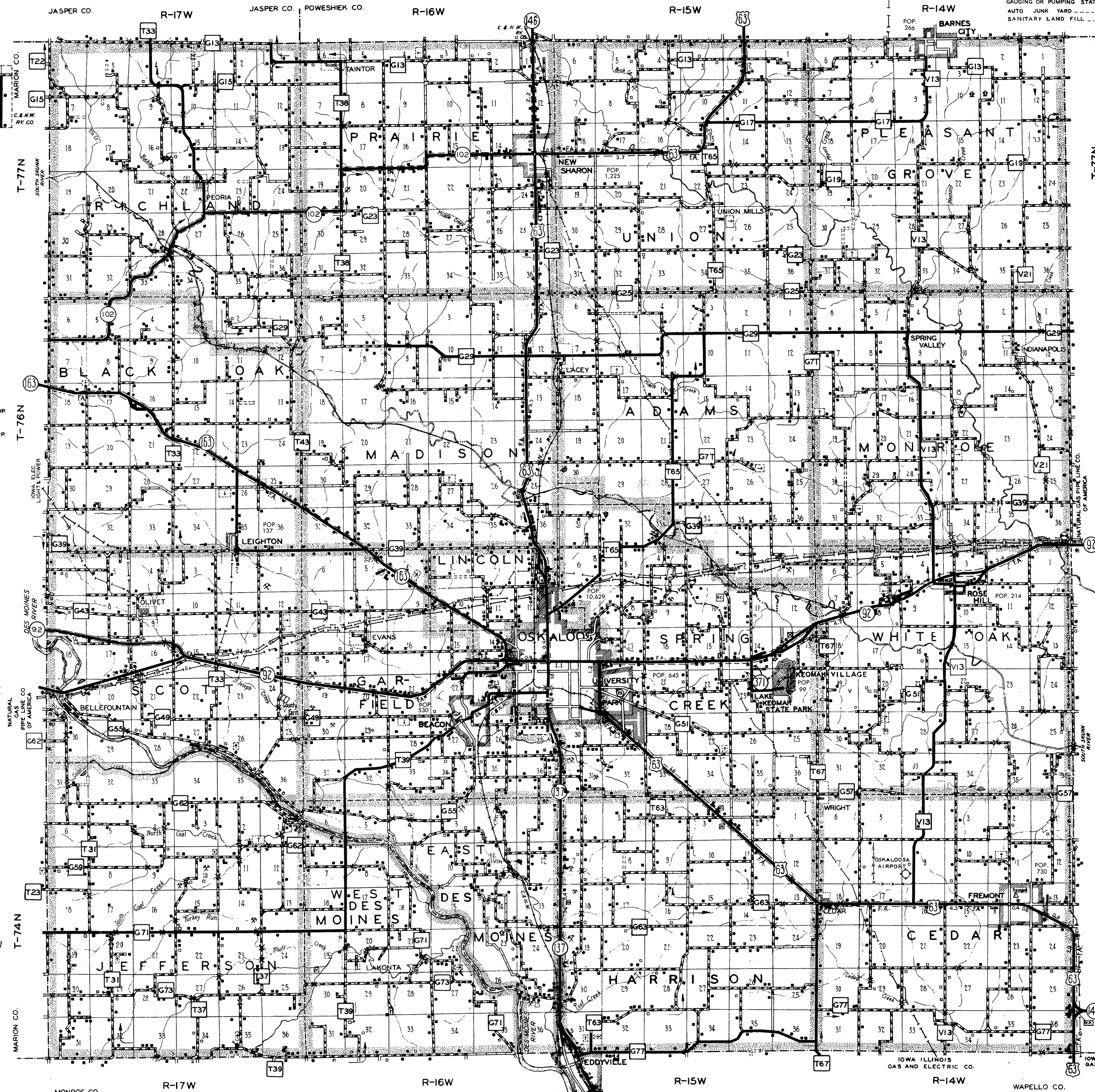
OLIVET
SEC. 9 SCOTT TWP
T-75 N, R-17 W
ENLARGED 4 TIMES

BELLEFONTAIN
SEC. 19 SCOTT TWP
T-75 N, R-17 W
ENLARGED 3 TIMES

EVANS
SEC. 8 GARFIELD TWP
T-75 N, R-16 W
ENLARGED 3.8 TIMES

GIVIN
SEC. 11 EAST DES MOINES TWP
T-74 N, R-16 W
ENLARGED 3.5 TIMES

LAKONTA
SEC. 13 WEST DES MOINES TWP
T-74 N, R-16 W
ENLARGED 4 TIMES



UNION MILLS
SEC. 36 UNION TWP
T-77 N, R-15 W
ENLARGED 5 TIMES

INDIANAPOLIS
SEC. 11 MONROE TWP
T-76 N, R-14 W
ENLARGED 4 TIMES

LACEY
SEC. 127 ADAMS TWP
T-76 N, R-16 W
ENLARGED 3 TIMES

WRIGHT
SEC. 3631 SPRING CREEK WHITE OAK
T-74 N, R-15 W T-75 N, R-14 W
T-74 N, R-15 W T-74 N, R-14 W
ENLARGED 3 TIMES

CEDAR
SEC. 13 CEDAR TWP
T-74 N, R-14 W
ENLARGED 5 TIMES

