

Highway and Transportation Map HUMBOLDT COUNTY IOWA

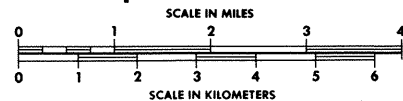


Prepared By
Iowa Department of Transportation

Phone (515) 239-1289

In Cooperation With

United States Department of Transportation



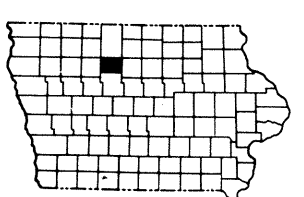
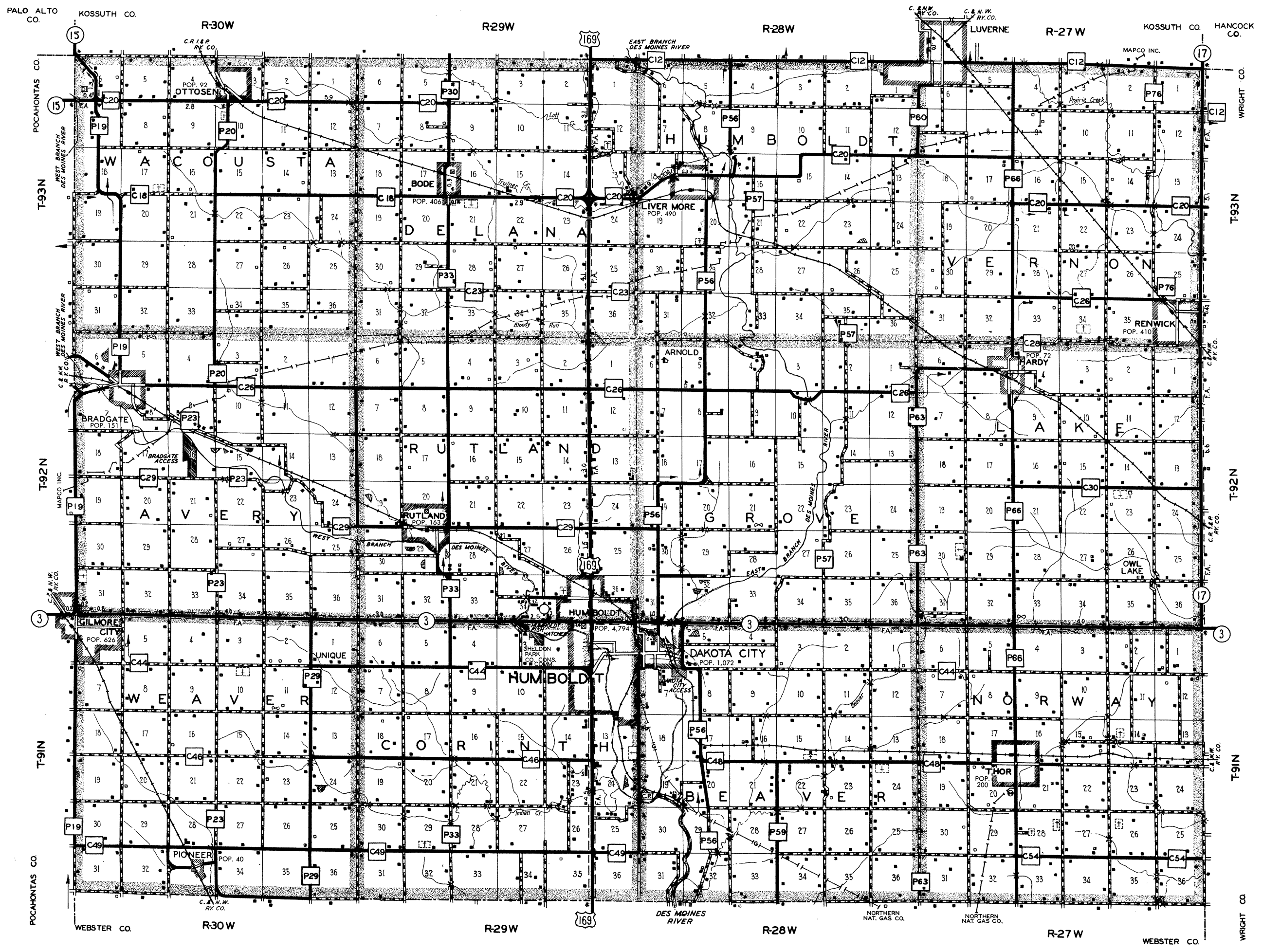
1986

LEGEND

COUNTY LINE	---
CIVIL TOWNSHIP	---
CORPORATION LINE	---
SECTION LINE	---
HIGHWAY BRIDGE	---
INTERMITTENT STREAM	---
NARROW STREAM	---
RAILROAD SINGLE OPERATING COMPANY	---
RAILROAD STATION	---
RAILROAD BELOW OVERHEAD	---
RAILROAD ABOVE SUBWAY	---
CENTER OF CITIES	---
CENTER OF COUNTY SEAT	---
RAILROAD GRADE CROSSING	---
WIDE STREAM	---
UNIMPROVED ROAD (RURAL)	---
GRADED AND DRAINED ROAD	---
SOIL SURFACED ROAD	---
GRAVEL ROAD	---
BITUMINOUS SURFACED ROAD	---
PAVED ROAD	---
HIGHWAY WITH PARTIAL CONTROL OF ACCESS	---
LEGAL ROAD NOT OPEN TO TRAFFIC	---

LEGEND

FARM UNIT	---	IN USE	---	NOT IN USE	---
DWELLING OTHER THAN FARM	---	IN USE	---	NOT IN USE	---
ROWS OR GROUPS OF DWELLINGS	---	IN USE	---	NOT IN USE	---
STORE OR SMALL BUSINESS ESTABLISHMENT	---	IN USE	---	NOT IN USE	---
SCHOOL OR OTHER EDUCATIONAL INSTITUTION	---	IN USE	---	NOT IN USE	---
CHURCH OR OTHER RELIGIOUS INSTITUTION	---	IN USE	---	NOT IN USE	---
HIGHWAY GARAGE	---	IN USE	---	NOT IN USE	---
CEMETERY	---	IN USE	---	NOT IN USE	---
COUNTY FARM	---	IN USE	---	NOT IN USE	---
FACTORY	---	IN USE	---	NOT IN USE	---
GRAVEL PIT	---	IN USE	---	NOT IN USE	---
QUARRY	---	IN USE	---	NOT IN USE	---
WELL	---	IN USE	---	NOT IN USE	---
UNITED STATES HIGHWAY	---	IN USE	---	NOT IN USE	---
STATE HIGHWAY SYSTEM	---	IN USE	---	NOT IN USE	---
COUNTY TRUNK SYSTEM	---	IN USE	---	NOT IN USE	---
FEDERAL AID HIGHWAY SYSTEM	---	IN USE	---	NOT IN USE	---
POINTS BETWEEN WHICH DISTANCES ARE MEASURED	---	IN USE	---	NOT IN USE	---
AUTO JUNK YARD	---	IN USE	---	NOT IN USE	---
AIRPORT	---	IN USE	---	NOT IN USE	---
SANITARY LAND FILL	---	IN USE	---	NOT IN USE	---
GAUGING OR PUMPING STATION	---	IN USE	---	NOT IN USE	---
BOOSTER STATION	---	IN USE	---	NOT IN USE	---
SMALL PARK (COUNTY) (WAYSIDE) (STATE)	---	IN USE	---	NOT IN USE	---
LANDING AREA OR STRIP	---	IN USE	---	NOT IN USE	---



JANUARY 1, 1987