

# Highway and Transportation Map HARRISON COUNTY IOWA

Prepared By  
Iowa Department of Transportation  
Phone (515) 239-1289  
In Cooperation With  
United States Department of Transportation



1986

LEGEND

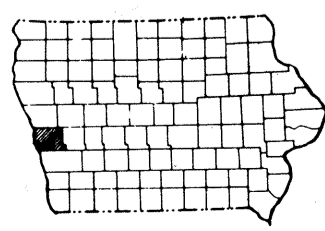
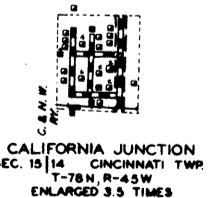
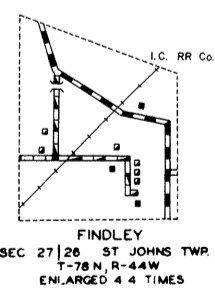
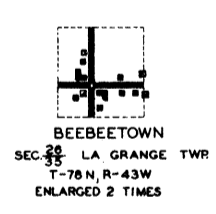
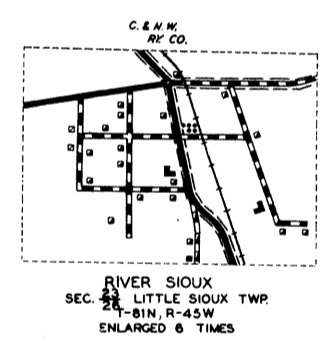
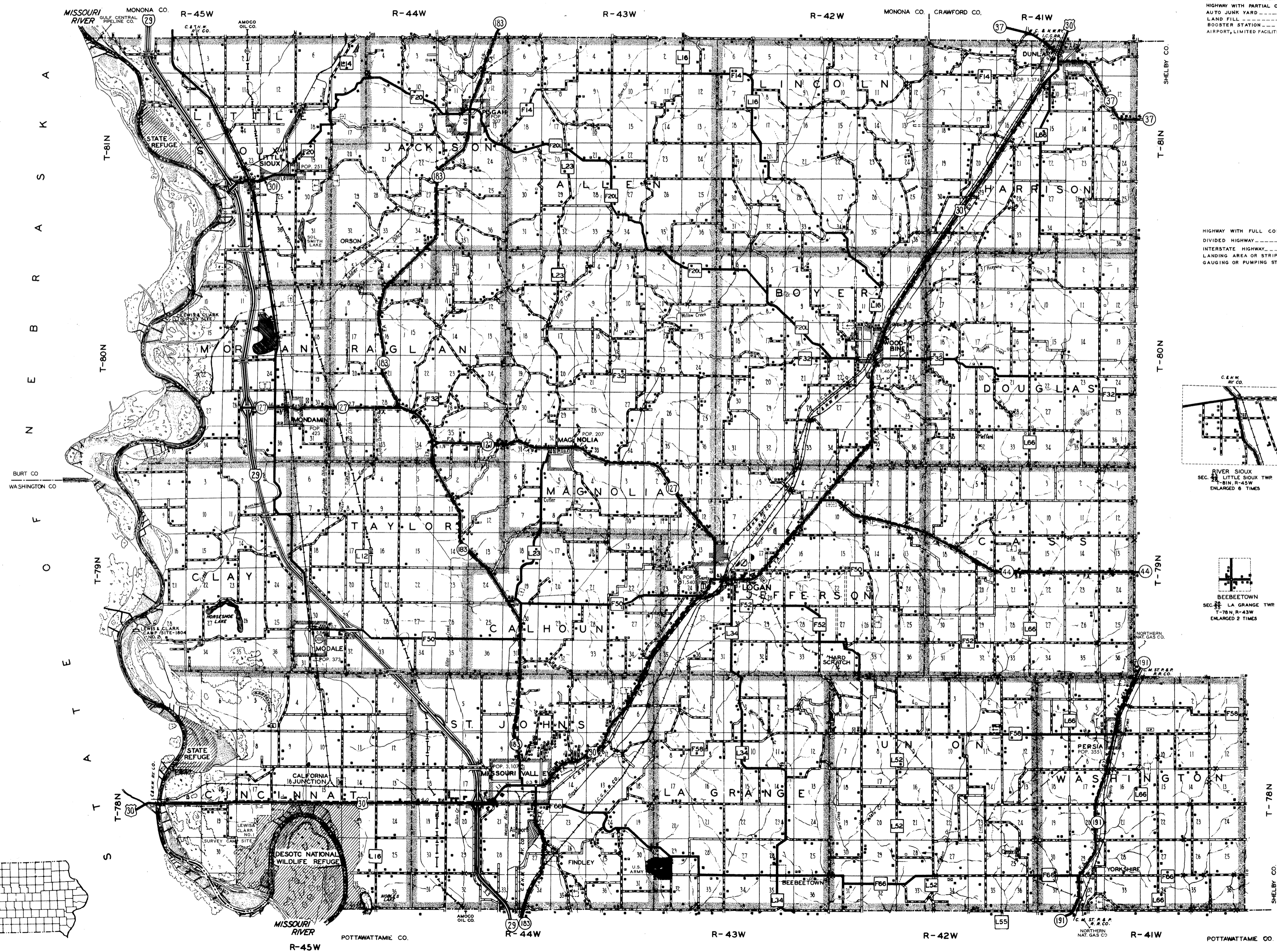
STATE LINE	---
COUNTY LINE	---
CIVIL TOWNSHIP	---
CORPORATION LINE	---
SECTION LINE	---
INTERMITTENT STREAM	---
NARROW STREAM	---
WIDE STREAM	---
HIGHWAY BRIDGE SMALL	---
HIGHWAY BRIDGE WOOD TRUSS	---
RAILROAD SINGLE OPERATING COMPANY	---
RAILROAD STATION	---
RAILROAD BELOW(OVERHEAD)	---
RAILROAD OVER (SUBWAY)	---
CENTER OF CITIES	---
CENTER OF COUNTY SEAT	---
RAILROAD GRADE CROSSING	---
POND OR LAKE	---
DELIMITING AREA (GENERALIZED)	---
DRAINAGE DITCH	---
JETTIES	---
OPERATED SHIP AND BARGE LINE ON NATURAL STREAM	---
PIPE LINE OIL	---

LEGEND

FARM UNIT	---	NOT IN USE
DWELLING OTHER THAN FARM	---	IN USE
ROWS OR GROUPS OF DWELLINGS	---	---
STORE OR OTHER SMALL BUSINESS ESTABLISHMENT	---	---
CHURCH OR OTHER RELIGIOUS INSTITUTION	---	---
SCHOOL OR OTHER EDUCATIONAL INSTITUTION	---	---
CEMETERY	---	---
FACTORY OR INDUSTRIAL PLANT	---	---
GUN CLUB	---	---
TRANQUILIZATION STATION	---	---
HIGHWAY GARAGE	---	---
COUNTY HOME	---	---
INTENSIVE RECREATION AREA	---	---
QUARRY	---	---
UNITED STATES HIGHWAY	---	---
STATE HIGHWAY SYSTEM	---	---
COUNTY TRUNK SYSTEM	---	---
UNIMPROVED ROAD (RURAL)	---	---
GRADED AND DRAINED ROAD	---	---
SOIL SURFACED ROAD	---	---
GRAVEL ROAD	---	---
BITUMINOUS SURFACED ROAD	---	---
PAVED ROAD	---	---
FEDERAL AID HIGHWAY SYSTEM	---	---
POINTS BETWEEN WHICH DISTANCES ARE MEASURED	---	---
LEGAL ROAD NOT OPEN TO TRAFFIC	---	---
HIGHWAY WITH PARTIAL CONTROL OF ACCESS	---	---
AUTO JUNK YARD	---	---
LAND FILL	---	---
BOOSTER STATION	---	---
AIRPORT, LIMITED FACILITIES	---	---

LEGEND

HIGHWAY WITH FULL CONTROL OF ACCESS	---
DIVIDED HIGHWAY	---
INTERSTATE HIGHWAY	---
LANDING AREA OR STRIP	---
GAUGING OR PUMPING STATION	---



JANUARY 1, 1987