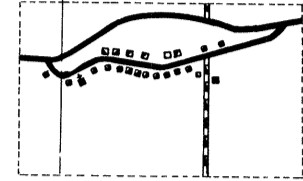
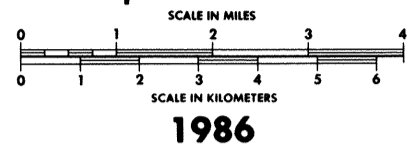
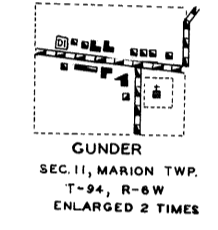
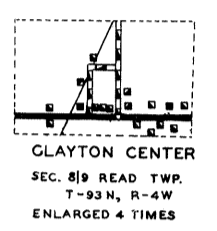
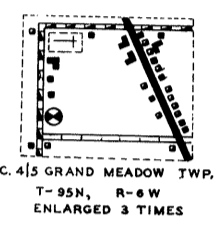


Highway and Transportation Map CLAYTON COUNTY IOWA

Prepared By
Iowa Department of Transportation
Phone (515) 239-1289
In Cooperation With
United States Department of Transportation



CRAWFORD COUNTY
GRANT COUNTY



LEGEND

STATE LINE	---
COUNTY LINE	---
CIVIL TOWNSHIP	---
CORPORATION LINE	---
SECTION LINE	---
INTERMITTENT STREAM	---
NARROW STREAM	---
WIDE STREAM	---
HIGHWAY BRIDGE SMALL	---
SUSPENSION BRIDGE	---
RAILROAD SINGLE OPERATING COMPANY	---
RAILROAD STATION	---
RAILROAD BELOW-GRADE	---
RAILROAD OVER (SUBWAY)	---
FERRY-TOLL	---
CENTER OF CITIES	---
CENTER OF COUNTY SEAT	---
RAILROAD GRADE CROSSING	---
STATE OR FEDERAL PROPERTY (NAMED)	---
ABANDONED RAILROAD TRACK (TRACK RETAINED)	---

LEGEND

FARM UNIT	---
DWELLING OTHER THAN FARM	---
STORE OR SMALL BUSINESS ESTABLISHMENT	---
CHURCH OR OTHER RELIGIOUS INSTITUTION	---
SCHOOL OR OTHER EDUCATIONAL INSTITUTION	---
CEMETERY	---
GRAVEL PIT	---
TRIANGULATION STATION	---
FARM GROUNDS	---
TOWNHALL OR COMMUNITY HALL	---
COUNTY HOME	---
DELIMITING AREA (GENERALIZED)	---
DAM WITH LOCK	---
OPERATED SHIP AND BARGE LINES ON NATURAL STREAMS	---
JETTIES	---
UNIMPROVED ROAD (RURAL)	---
GRADED AND DRAINED	---
GRAVEL ROAD	---
BITUMINOUS SURFACED ROAD	---
PAVED ROAD	---
UNITED STATES HIGHWAY	---
STATE HIGHWAY SYSTEM	---
COUNTY TRUNK SYSTEM	---
FEDERAL AID HIGHWAY SYSTEM	---
POINTS BETWEEN WHICH DISTANCES ARE MEASURED	---
LEGAL ROAD NOT OPEN TO TRAFFIC	---
HIGHWAY WITH PARTIAL CONTROL OF ACCESS	---
GOLF COURSE	---
GARBAGE OR RUBBISH DUMP	---
QUARRY	---
SEASONAL OR SUMMER COLONY DWELLING	---
SAWMILL	---
AIRFIELD (LIMITED FACILITIES)	---
GREAT RIVER ROAD	---
AUTO JUNK YARD	---
SANITARY LAND FILL	---
GAGING OR PUMPING STATION	---
SMALL PARK (COUNTY) (WAYSIDE)	---
BOOSTER STATION	---
GRAIN ELEVATOR	---
CAMPING GROUNDS	---
COMMERCIAL DOCK	---
LANDING AREA OR STRIP	---

