

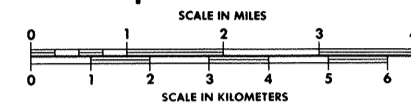
LEGEND

COUNTY LINE	---
CIVIL TOWNSHIP	---
CORPORATION LINE	---
SECTION LINE	---
INTERMITTENT STREAM	---
NARROW STREAM	---
HIGHWAY BRIDGE SMALL	---
RAILROAD SINGLE OPERATING COMPANY	---
RAILROAD ELECTRIC	---
RAILROAD STATION	---
RAILROAD BELOW OVERHEAD	---
RAILROAD OVER SUBWAY	---
CENTER OF CITIES	---
CENTER OF COUNTY SEAT	---
LAKE OR POND	---
PIPE LINE GAS	---
RAILROAD GRADE CROSSING	---
STATE OR FEDERAL PROPERTY (NAMED)	---
DELIMITING AREA (GENERALIZED)	---
UNIMPROVED ROAD RURAL	---
GRADED AND DRAINED ROAD	---
GRAVEL ROAD	---
BITUMINOUS SURFACED ROAD	---
PAVED ROAD	---
LEGAL ROAD NOT OPEN TO TRAFFIC	---

Highway and Transportation Map

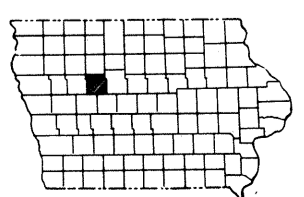
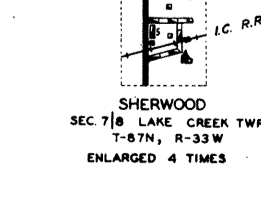
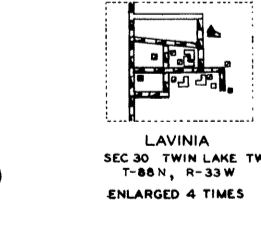
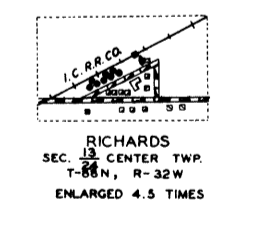
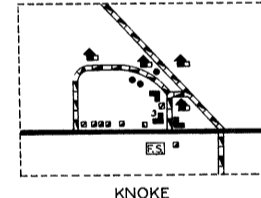
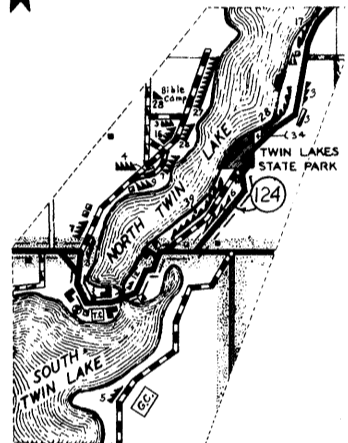
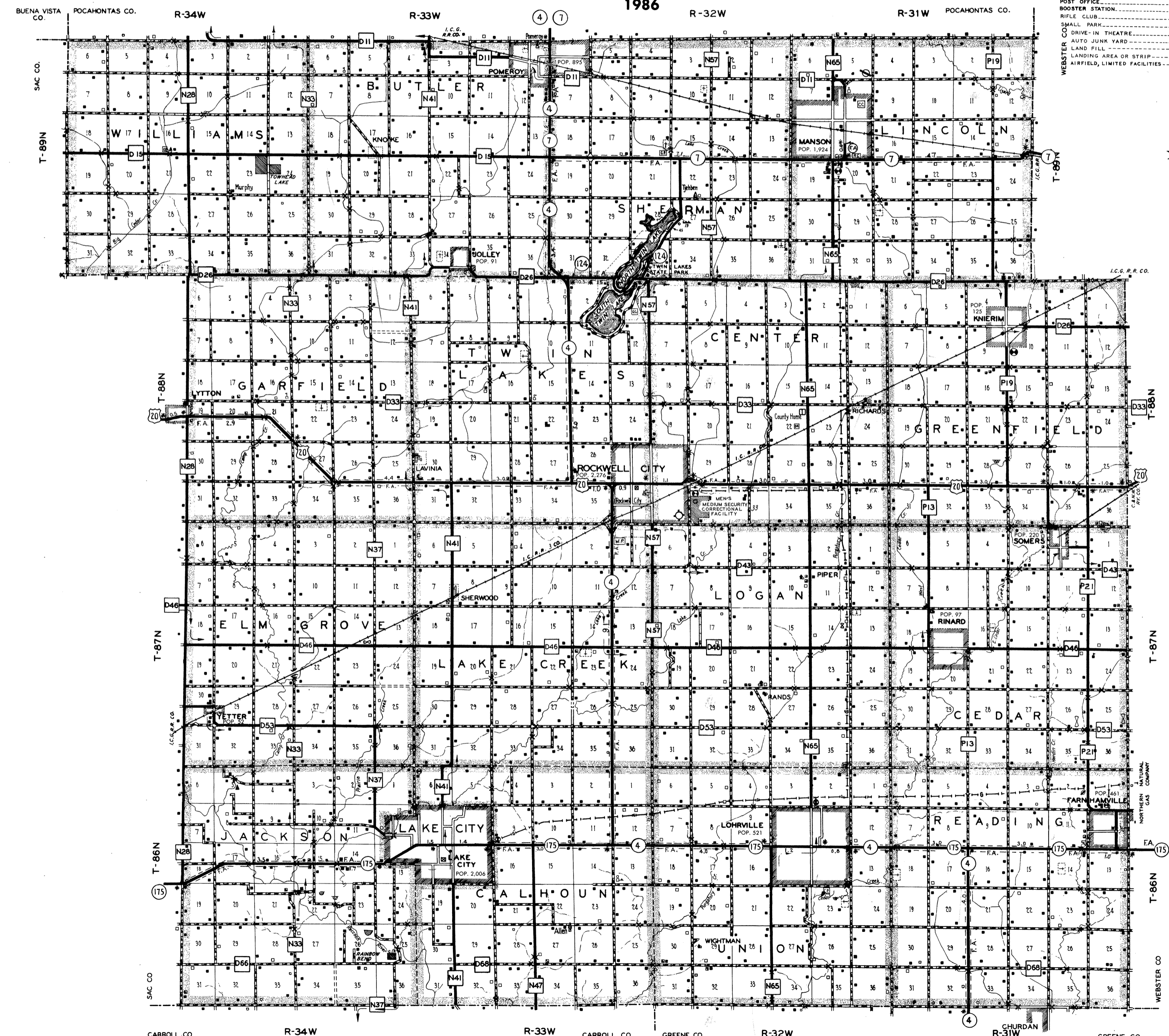
CALHOUN COUNTY IOWA

Prepared By
Iowa Department of Transportation
 Phone (515) 239-1289
 In Cooperation With
United States Department of Transportation



LEGEND

FARM UNIT	---	NOT IN USE
DWELLING OTHER THAN FARM	---	IN USE
ROWS OR GROUPS OF DWELLINGS	---	---
STORE OR SMALL BUSINESS ESTABLISHMENT	---	---
CHURCH OR OTHER RELIGIOUS INSTITUTION	---	---
SCHOOL OR OTHER EDUCATIONAL INSTITUTION	---	---
CEMETERY	---	---
HOTEL	---	---
GOLF COURSE OR COUNTRY CLUB	---	---
HIGHWAY GARAGE	---	---
GRAVEL PIT	---	---
FAIRGROUNDS OR RACE COURSE	---	---
SEASONAL DWELLINGS	---	---
CORRECTIONAL INSTITUTION	---	---
GALZING OR PUMPING STATION	---	---
COUNTY HOME	---	---
TRIANGULATION STATION	---	---
UNITED STATES HIGHWAY	---	---
STATE HIGHWAY SYSTEM	---	---
COUNTY TRUNK SYSTEM	---	---
FEDERAL AID HIGHWAY SYSTEM	---	---
POINTS BETWEEN WHICH DISTANCES ARE MEASURED	---	---
END OF FEDERAL AID DESIGNATED ROAD	---	---
GARBAGE OR RUBBISH DUMP	---	---
PICNIC GROUND	---	---
GRAIN ELEVATOR	---	---
POST OFFICE	---	---
BOOSTER STATION	---	---
RIFFLE CLUB	---	---
SMALL PARK	---	---
DRIVE-IN THEATRE	---	---
AUTO JUNK YARD	---	---
LAND FILL	---	---
LANDING AREA OR STRIP	---	---
AIRFIELD, LIMITED FACILITIES	---	---



JANUARY 1, 1987