

### WINTER ROAD REPORT

November 15 - March 31

Phone No. 515-296-1493

Ames 712-243-4892  
 Cedar Falls 319-267-7575  
 Cedar Rapids 319-396-3330  
 Davenport 319-359-4471  
 Des Moines 515-288-1047  
 Fairfield 515-472-5194  
 Fort Dodge 515-955-4678  
 Mason City 515-424-1292  
 Storm Lake 712-732-1563

For up-to-date information on road conditions, call the above numbers. (NON-TOLL-FREE).



Iowa is one of the few states that participate in a logo signing program to aid motorists in identifying services along the Interstate System. To qualify, participating businesses must be within one mile of the exit for gas, three miles for food or lodging and five miles for camping. As you travel look for this LOGO signing.

### IOWA STATE PATROL

Phone No. 515-281-5824


State Hdqtrs, Des Moines 515-281-5114  
 Post No. 1 Des Moines 515-342-2108  
 Post No. 2 Osceola 712-243-4224  
 Post No. 4 Des Moines 712-243-4621  
 Post No. 5 Cherokee 712-225-5119  
 Post No. 6 Spencer 712-262-1424  
 Post No. 7 Fort Dodge 515-955-4646  
 Post No. 8 Mason City 515-424-1025  
 Post No. 9 Cedar Falls 319-266-2677  
 Post No. 10 Oelwein 319-283-5521  
 Post No. 11 Cedar Rapids 319-364-5171  
 Post No. 12 Davenport 319-359-0388  
 Post No. 13 Mt. Pleasant 515-885-0715  
 Post No. 14 Ottumwa 515-682-4589

### STATE PARKS AND RECREATION AREAS

Area	Map Index	Camping (No. of Sites)	Boating	Fishing	Hunting	Hiking	Ice Skating	Swimming	Winter Sports	Other
Ames	E-6	32	•	•	•	•	•	•	•	•
Backbone	E-5	32	•	•	•	•	•	•	•	•
Badger Creek	F-6	144	•	•	•	•	•	•	•	•
Beede Lake	F-6	144	•	•	•	•	•	•	•	•
Big Creek	E-5	37	•	•	•	•	•	•	•	•
Black Hawk Lake	C-5	176	•	•	•	•	•	•	•	•
Blue White	C-7	117	•	•	•	•	•	•	•	•
Brushy Creek	E-5	175	•	•	•	•	•	•	•	•
Clear Lake	F-6	234	•	•	•	•	•	•	•	•
Deliver Memorial	E-6	41	•	•	•	•	•	•	•	•
Elk River	F-6	144	•	•	•	•	•	•	•	•
Elk Rock (Red Rock)	F-6	40	•	•	•	•	•	•	•	•
Emeryville	C-7	117	•	•	•	•	•	•	•	•
Fairport	C-3	42	•	•	•	•	•	•	•	•
Flam Farm Mounds	H-7	147	•	•	•	•	•	•	•	•
Fort Atkinson	H-7	147	•	•	•	•	•	•	•	•
Fort Dallas	D-7	37	•	•	•	•	•	•	•	•
Geodes	D-7	37	•	•	•	•	•	•	•	•
George Wyant Memorial	D-7	37	•	•	•	•	•	•	•	•
Green Valley	D-9	112	•	•	•	•	•	•	•	•
Guilford	H-7	147	•	•	•	•	•	•	•	•
Haeger Prairie	H-7	147	•	•	•	•	•	•	•	•
Honey Creek	G-2	134	•	•	•	•	•	•	•	•
Isthmus Access	C-7	48	•	•	•	•	•	•	•	•
Kakoa Prairie	D-7	37	•	•	•	•	•	•	•	•
Lacey-Akoeague	H-1	176	•	•	•	•	•	•	•	•
Lake Ankeny	H-1	176	•	•	•	•	•	•	•	•
Lake Anita	D-1	144	•	•	•	•	•	•	•	•
Lake Darling	H-2	96	•	•	•	•	•	•	•	•
Lake Kegonsa	H-2	96	•	•	•	•	•	•	•	•
Lake Macbride	I-1	160	•	•	•	•	•	•	•	•
Lake Manly	H-2	96	•	•	•	•	•	•	•	•
Lake of Three Fingers	D-1	160	•	•	•	•	•	•	•	•
Lake Wapello	G-2	138	•	•	•	•	•	•	•	•
Ledges	H-2	96	•	•	•	•	•	•	•	•
Lewis and Clark	A-4	80	•	•	•	•	•	•	•	•
McQuinn Heights	F-6	48	•	•	•	•	•	•	•	•
McIntosh Woods	F-6	48	•	•	•	•	•	•	•	•
Magnificent Caves	C-7	31	•	•	•	•	•	•	•	•
Marble Beach	C-7	31	•	•	•	•	•	•	•	•
Margo Franke Woods	F-3	224	•	•	•	•	•	•	•	•
Miss Waken	F-3	224	•	•	•	•	•	•	•	•
Nine Eagles	E-1	128	•	•	•	•	•	•	•	•
Onondaga	D-7	37	•	•	•	•	•	•	•	•
Pallas-Keppler	I-4	75	•	•	•	•	•	•	•	•
Pammel	E-3	37	•	•	•	•	•	•	•	•
Pine Park	I-4	75	•	•	•	•	•	•	•	•
Pine Point	C-7	31	•	•	•	•	•	•	•	•
Pishon Point	C-7	31	•	•	•	•	•	•	•	•
Pilot Knob	F-7	80	•	•	•	•	•	•	•	•
Pine Lake	G-2	138	•	•	•	•	•	•	•	•
Prairie Run	E-5	37	•	•	•	•	•	•	•	•
Prairie Rose	C-3	112	•	•	•	•	•	•	•	•
Preparation Canyon	G-2	138	•	•	•	•	•	•	•	•
Rathbun Reservoir	G-2	138	•	•	•	•	•	•	•	•
Red Row Lake	F-2	80	•	•	•	•	•	•	•	•
Red Rock Reservoir	F-2	80	•	•	•	•	•	•	•	•
Rice Lake	F-7	80	•	•	•	•	•	•	•	•
Rock Creek	F-7	80	•	•	•	•	•	•	•	•
Saylorville Reservoir	E-4	40	•	•	•	•	•	•	•	•
Sharon Lake	G-4	37	•	•	•	•	•	•	•	•
Shenandoah Prairie	D-3	37	•	•	•	•	•	•	•	•
Shimok Forest	I-1	160	•	•	•	•	•	•	•	•
Springs	D-4	200	•	•	•	•	•	•	•	•
Stephens Forest	F-2	80	•	•	•	•	•	•	•	•
Sturgis	F-2	80	•	•	•	•	•	•	•	•
Trappers Bay	C-7	31	•	•	•	•	•	•	•	•
Turkey River Mounds	H-6	36	•	•	•	•	•	•	•	•
Two Lakes	H-6	36	•	•	•	•	•	•	•	•
Union Grove	G-4	37	•	•	•	•	•	•	•	•
Wing Lake	C-3	112	•	•	•	•	•	•	•	•
Wolfe Lake	H-6	36	•	•	•	•	•	•	•	•
Yellow River	H-6	36	•	•	•	•	•	•	•	•
Yellow River Forest	I-7	147	•	•	•	•	•	•	•	•

In addition to the parks and recreational areas listed above, Iowa has over 250 county parks providing a vast array of camping, boating, fishing, and hunting opportunities. For more information contact:

Iowa State Conservation Commission  
 Wallace State Office Building  
 Des Moines, IA 50319  
 Phone: 515/281-5145



Iowa's seven unique vacation regions provide the traveler with a wide variety of historical places, points of interest, events, and celebrations throughout the year. Whether you are interested in history, man-made attractions, or natural beauty, you will find it in Iowa's vacation regions.

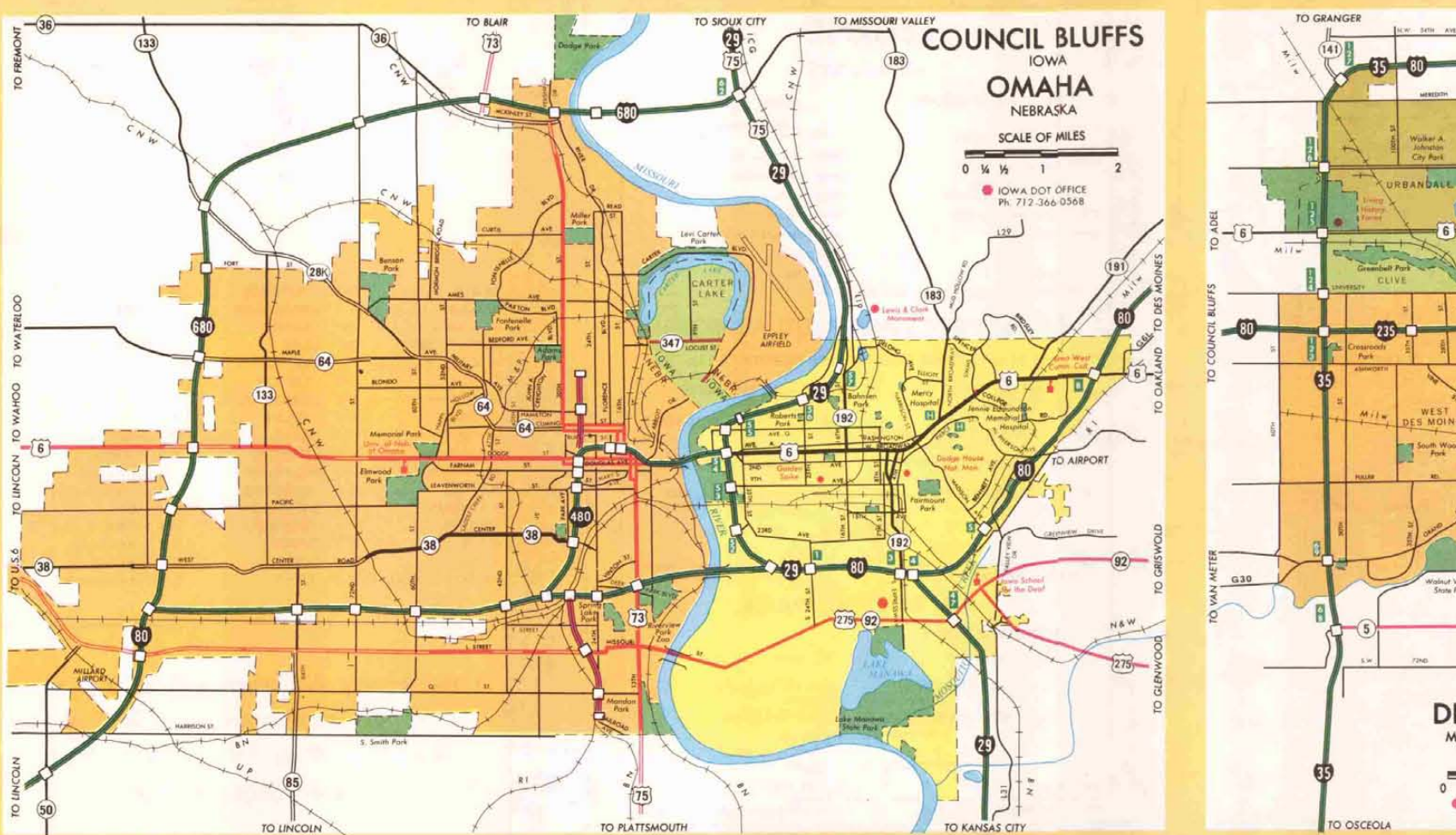
### MILEAGE CHART INSTRUCTIONS

Follow down the vertical column under the name which is first in alphabetical order until it intersects the horizontal column opposite the name. This figure is the distance between the two cities. For example, the distance between Ames and Davenport is 181 miles.

### MILEPOSTS

Mileposts, installed at one-mile intervals along Iowa's rural primary highways, aid motorists and traffic officers in accurately locating and reporting accidents or emergencies. The markers may also be used by motorists for trip reference. Iowa's Interstate interchange numbers are now referenced on the map by these mileposts. The milepost numbers begin at the south and west state line or route origin.

ALGONA	102
AMES	153
ATLANTIC	153
BOONE	153
BURBINGTON	153
CANNON	153
CENTREVILLE	153
CHARLES CITY	153
CHICAGO, ILL.	153
CLAMOND	153
CUNYON	153
COUNCIL BLUFFS	153
CRESTON	153
DAVENPORT	153
DECATUR	153
DEBONAIR	153
DES MOINES	153
DUBUQUE	153
ESTHERVILLE	153
FAIRFIELD	153
FOREST CITY	153
FORT DOGUE	153
FORT MADISON	153
GAMMA	153
GRINNELL	153
INDIANOLA	153
IOWA CITY	153
JACKSON CITY, MO.	153
KOKOMO	153
KENDWICK	153
LEMAIRS	153
LEON	153
LINCOLN	153
MANCHESTER	153
MARSHALTON	153
MARION CITY	153
MCGREGOR	153
MINNEAPOLIS, MINN.	153
MONROE VALLEY	153
MOUNT PLEASANT	153
MUSCATINE	153
NEWTON	153
OKALOOSA	153
OTUMWA	153
REDFORK	153
ROCK RAPIDS	153
SARALIA	153
SERRANODUNN	153
SIoux CITY	153
SPENCER	153
SPRIT LAKE, MO.	153
ST. LOUIS, MO.	153
STONIA LAKE	153
WASHINGTON	153
WEST UNION	153
WINTERSET	153



### MOTORIST'S INFORMATION

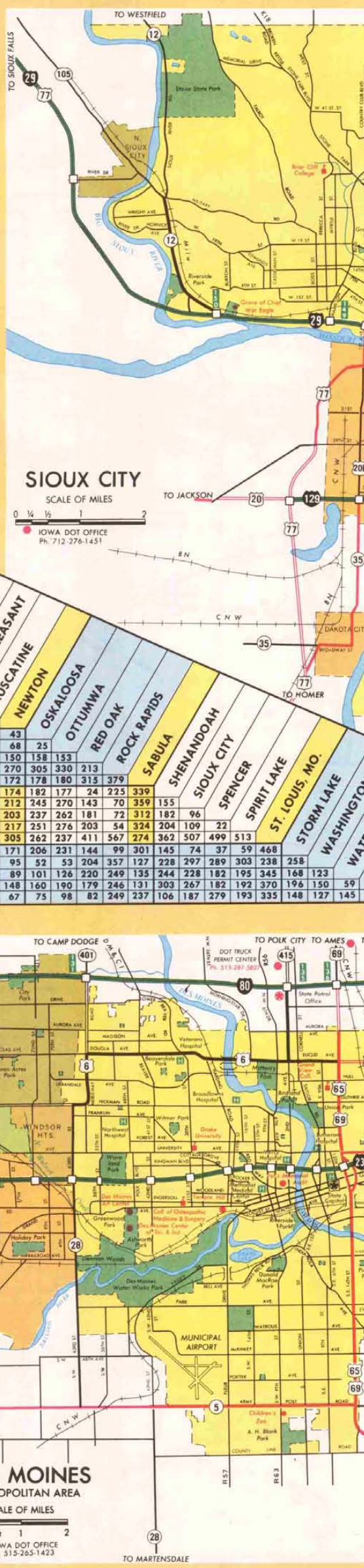
**IOWA'S TRAFFIC LAWS** - Right turns on red are legal (unless prohibited by signing). Dim headlights when approaching or overtaking another vehicle and use turn signals when passing another vehicle. Do not pass school buses from either direction when stop signal arm is extended. Do not pass in an intersection or "No Passing" zone. Obey the posted speed limits; maximum speed is 55 miles per hour.

**ACCIDENTS** - Notify a law enforcement officer if there is injury, death or damage to property upon or adjacent to the highway. Do not leave the accident scene, provide assistance to the injured. Submit written report within three days to Motor Vehicle Division, Iowa Department of Transportation. Report forms are available from local police departments, county sheriffs or state patrol.

**CAR TROUBLE** - Drive off traffic roadway to an emergency area (shoulders), turn on emergency flashers. Raise car hood and tie a cloth to car antenna or door handle. Passing motorists should render help if possible or use their CB radios to notify law enforcement officers.

**TRUCK PERMITS AND MOTOR VEHICLES** - A 24-hour truck permit center is located in Des Moines on 2nd Avenue just north of Interstate 80. Instant service is available on reciprocity, trip, over dimension, overweight permits and fuel permit applications for Iowa and other states. Call 515-281-5827. For information on drivers licenses, motor vehicle registration and inspection, call toll free 1-800-532-1121, in Iowa.

**IOWA'S REST AREAS** - Spaced at regular intervals along Iowa's highways, many modern rest areas are equipped with facilities for the handicapped. Telephone, travel trailer disposal sites, etc., are appropriately signed. Please help us keep our rest areas and highways clean; use the trash receptacles provided.



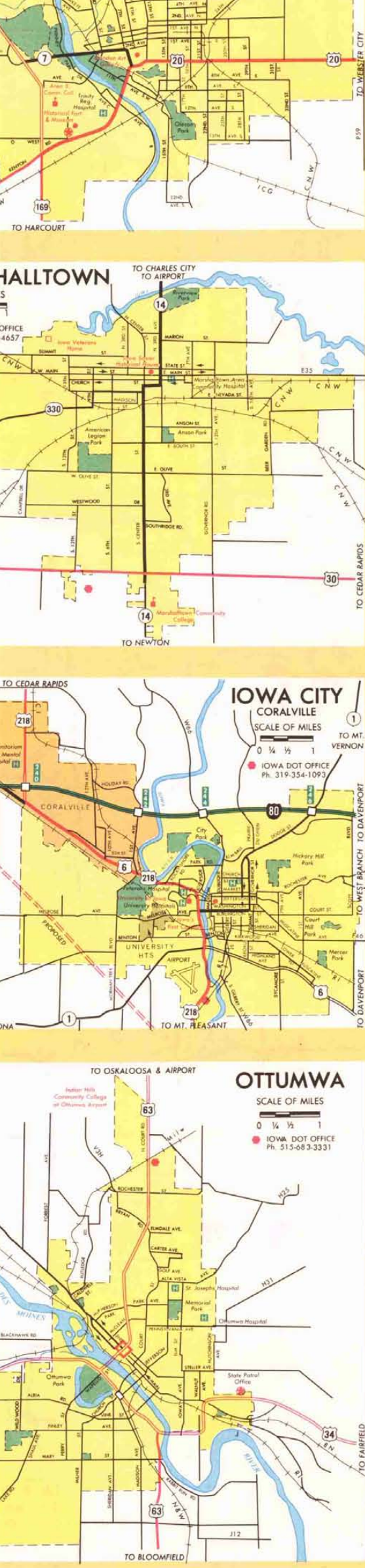
**BICYCLISTS** share Iowa's roadways with other vehicles. They are subject to all the rules of the road as are the motor vehicles. Head lamp and rear reflectors are required for night operation. Iowa's extensive paved county road system, local city street and special bicycle paths provide excellent route selections for the bicyclist. Bicycling the rolling Iowa countryside is fun and energy-efficient. Motorists, please have patience and share the roadway safely with your fellow taxpayer.



### WATERLOO CEDAR FALLS

SCALE OF MILES

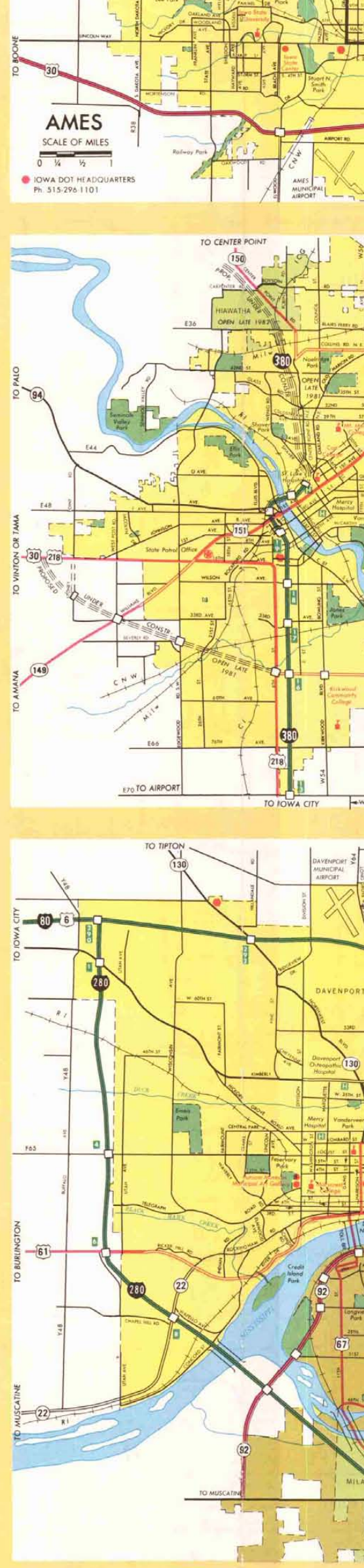
IOWA DOT OFFICE  
 P. 312-285-9503



### WATERLOO CEDAR FALLS

SCALE OF MILES

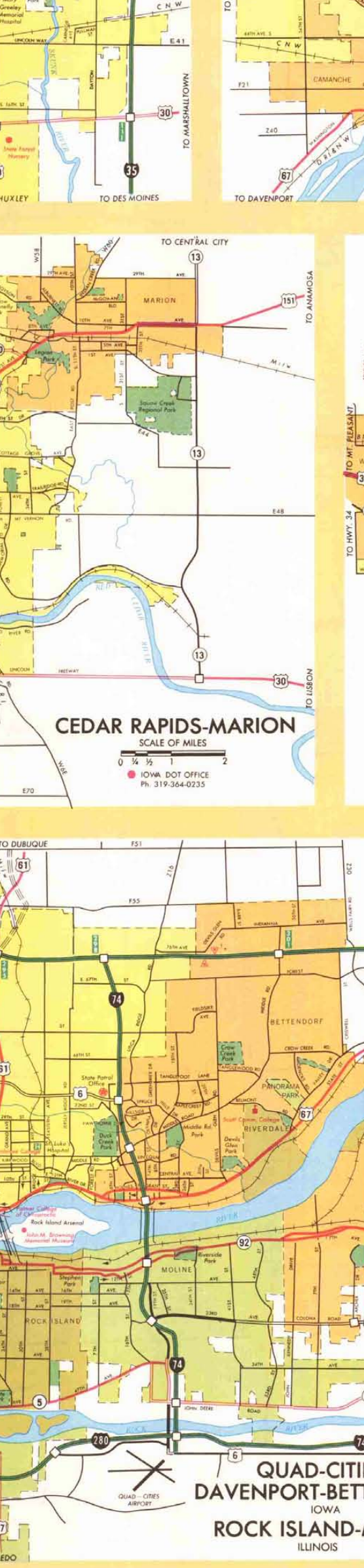
IOWA DOT OFFICE  
 P. 312-285-9503



### DUBUQUE

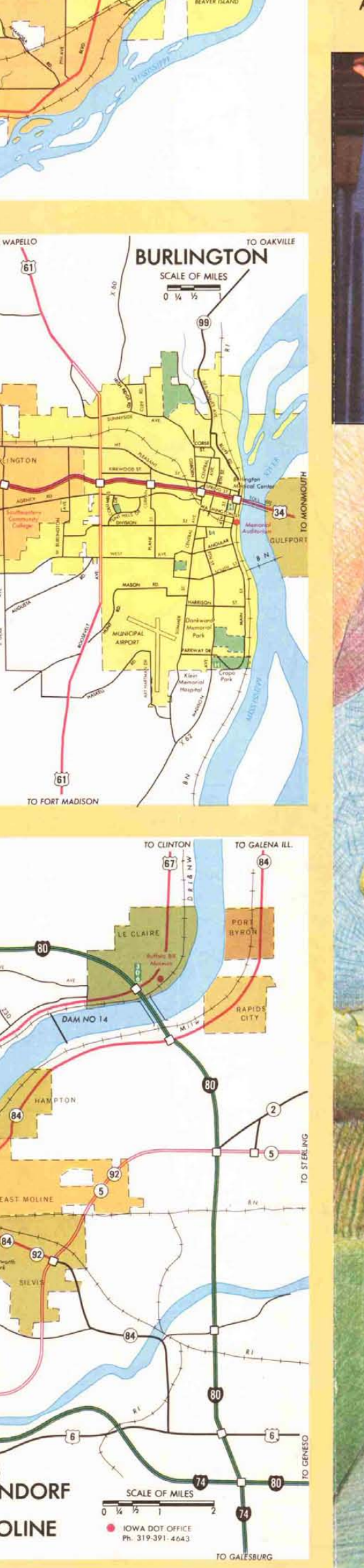
SCALE OF MILES

IOWA DOT OFFICE  
 P. 312-381-2410



### GET SEAT BELT FEVER

### BUCKLE UP



### COMMISSIONERS

Robert D. Roy  
 Governor

Best wishes for a good time and thanks for visiting. You'll like Iowa -- A Place to Grow!

Let's make Iowa a better place to live in. We'll make it a better place to live in. We'll make it a better place to live in.

