

State Highways, Des Moines Area, Post No. 1 Des Moines, Post No. 2 Osceola, Post No. 3 Atlantic, Post No. 4 Denison, Post No. 5 Cherokee, Post No. 6 Spencer, Post No. 7 Fort Dodge, Post No. 8 Mason City, Post No. 9 Cedar Falls, Post No. 10 Davenport, Post No. 11 Cedar Rapids, Post No. 12 Davenport, Post No. 13 Mt. Pleasant, Post No. 14 Ottumwa

AGRICULTURE - Iowa produces 25% of U.S. pork and leads all States in total red meat production. - Iowa exports about \$3 billion annually in farm products. - Iowa's annual farm income is about \$7 billion, second only to California's. - Iowa's farms produce 7% of the nation's food supply.

INDUSTRY - Independent surveys show Iowa workers are 25% more productive than the national average, doing the equivalent of 65 weeks of work per year. - Iowa's industrial growth has created 11,500 new jobs each year and added over \$260 million annually to Iowa's economy. - Des Moines has over 51 home based insurance companies making it one of the nation's major insurance centers.

Emergency Assistance Radio System To Report Emergencies by C.B. Radio Channel 9 or 19 KIA - 0911 Iowa State Patrol

WINTER WEATHER REPORT November 15 - March 31

Ames, Des Moines, Atlantic, Belmond, Cedar Falls, Cedar Rapids, Davenport, Denison, Fairfield, Fort Dodge, Maquoketa, Mason City, Storm Lake

Highway Emergency Long distance Phone CALL 800-362-2200 TOLL FREE 'FOR EMERGENCIES ONLY' Not for weather or travel information.

Table with 10 columns: State Parks and Recreation Areas, Map Index, Camping, Swimming, Boating, Fishing, Hunting, etc.

In addition to the parks and recreational areas listed above, Iowa has over 250 county parks providing a vast array of camping, boating, fishing, and hunting opportunities.



Bus, air, or rail a service is noted with appropriate symbol preceding the city name in the city index. For more information on these services, please check local telephone directory listings, or contact a local travel agent.

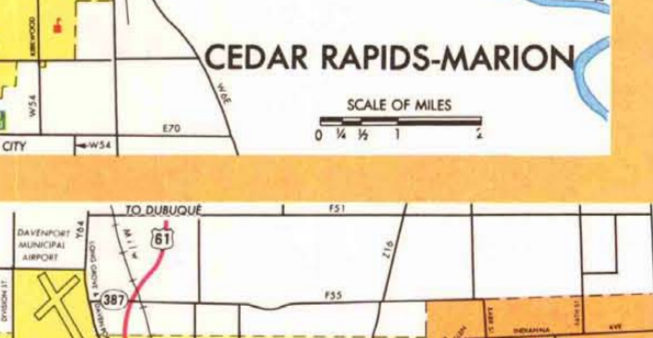
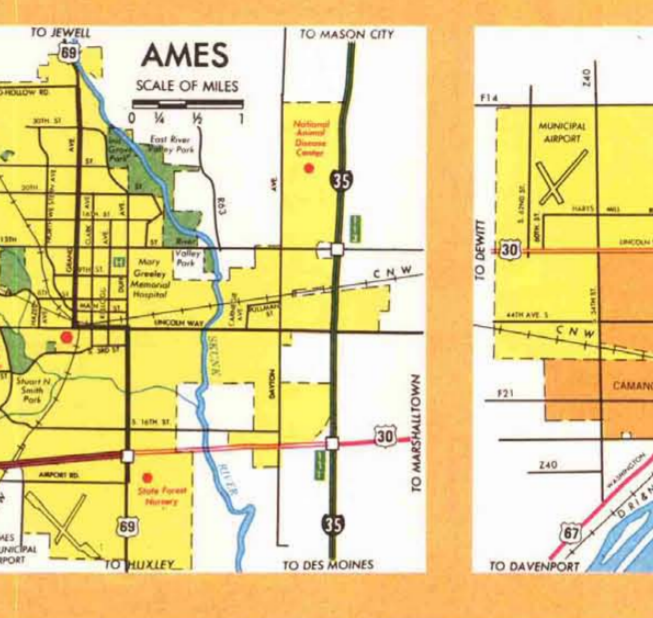
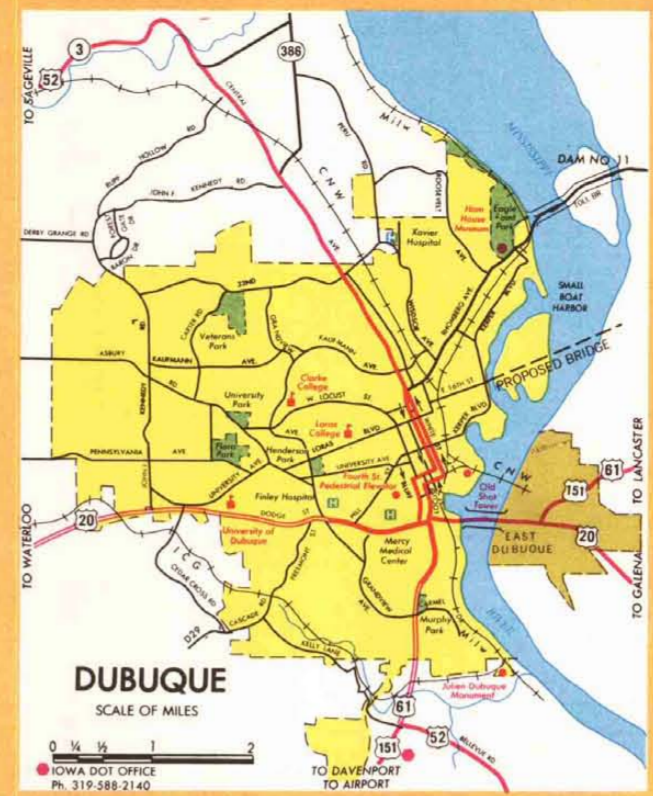
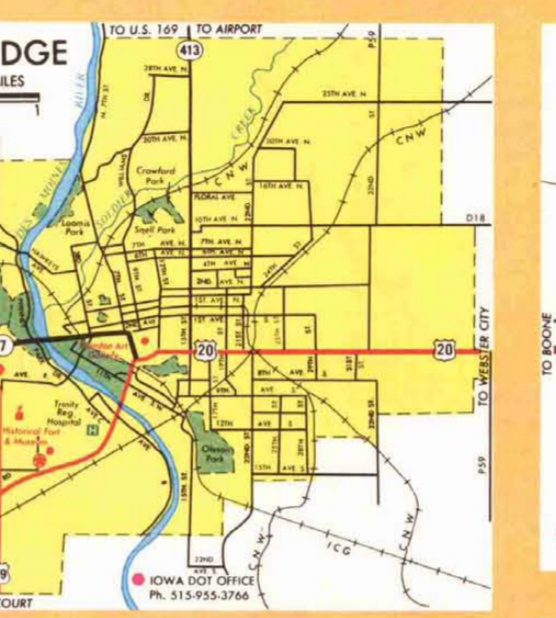
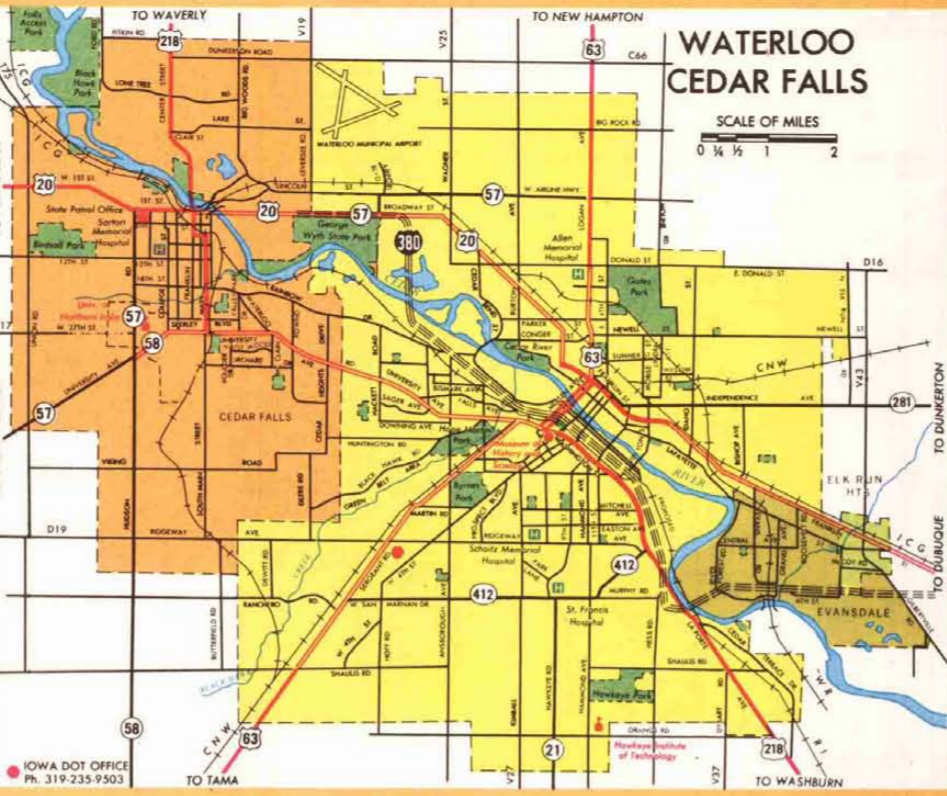
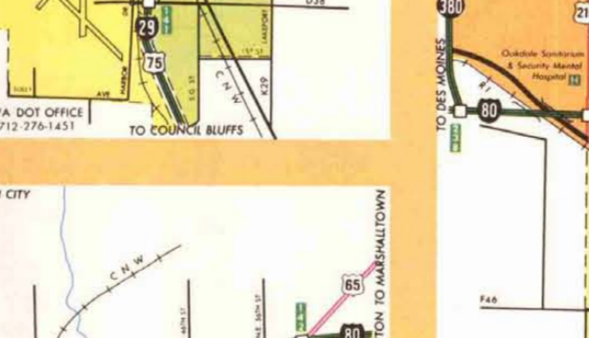
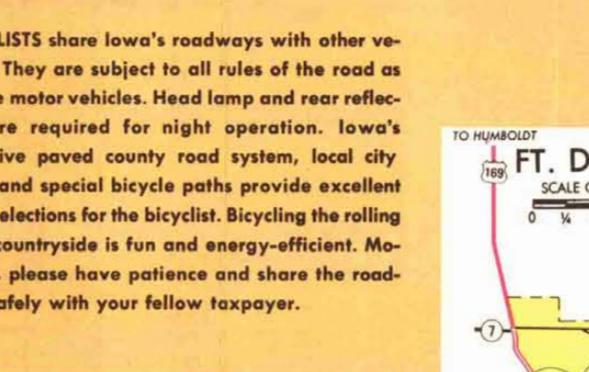
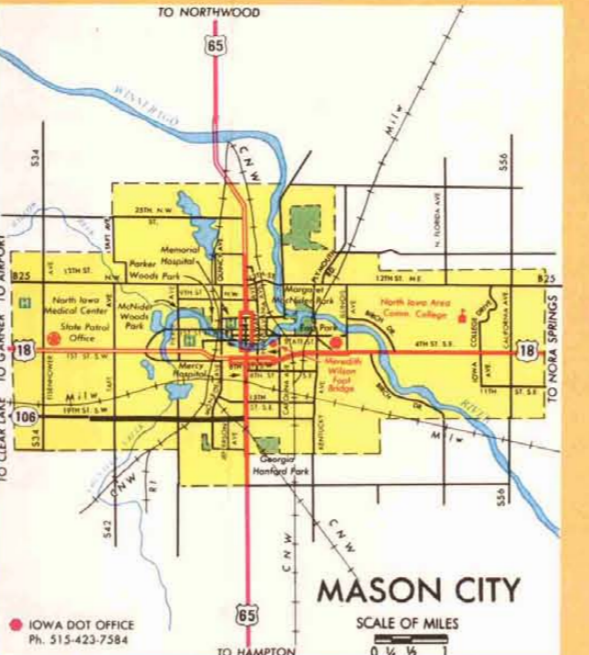
INFORMATION FOR MOTORISTS

IOWA'S TRAFFIC LAWS FOR TRAVELING PUBLIC - Right turns on red are legal (unless prohibited by signing) - Dim headlights when approaching or overtaking another vehicle - Do not pass school bus from either direction when stop sign arm is extended

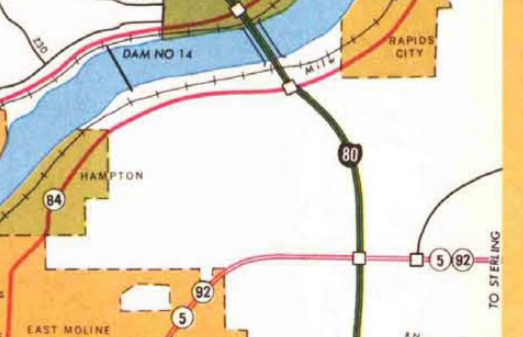
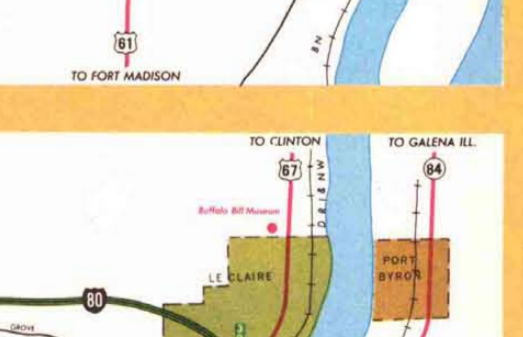
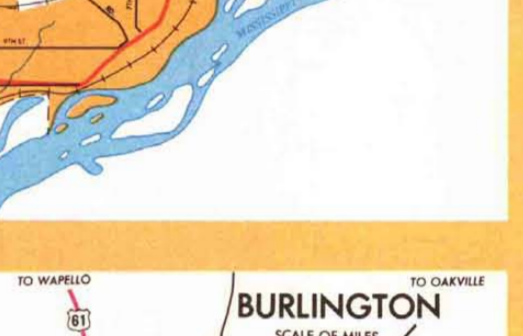
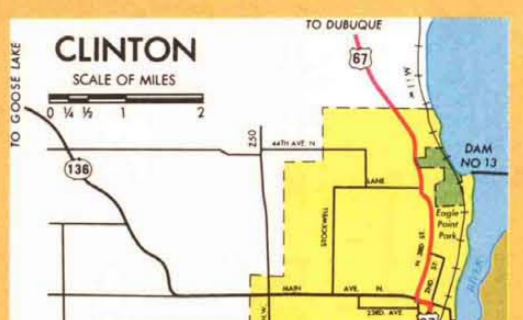
WHAT TO DO IN CASE OF AN ACCIDENT - Notify a law enforcement officer if there are injuries or death or if apparent property damage exceeds \$250 - Do not leave accident scene, provide assistance to the injured

MOTOR VEHICLE INFORMATION CENTER - Information on Drivers License, Motor vehicle registration and inspection, call toll free 800-532-1121


DETOUR AND EMBARGO MAPS - Shows highways closed, roads under construction and roads and bridges prohibiting heavy loads




SEAT BELTS SAVE LIVES BUCKLE UP FOR SAFETY



FOR FREE DISTRIBUTION ONLY



IOWA State Transportation Map 1978



Dear Motorist - Welcome to Iowa! Our state's four beautiful seasons, strong farm-industry economy, excellent educational system, balanced transportation network, and fulfilled recreational opportunities provide everything for the good life.

Robert R. Ray, Governor. Commissioners: Robert R. Rigler, Barbara J. Dunn, Jules M. Busker, William F. McGrath, Stanley Schoelerman, Allan T. Thoms.