

IOWA

IOWA HIGHWAY COMMISSION OFFICES

Area Code	Phone No.
State Hdqrs., Ames	515 232-7250
District 1 Ames	515 232-7250
District 2 Mason City, Box 741	515 423-3584
District 3 Sioux City, Box 987	712 276-1451
District 4 Atlantic, Box 406	712 243-3355
District 5 Fairfield, Box 552	515 474-4171
District 6 Cedar Rapids, 450-16th Ave., S.W.	319 364-0235

IOWA HIGHWAY PATROL

Area Code	Phone No.
State Hdqrs., Des Moines, Robert Lucas Bldg.	515 281-8224
District 1 Des Moines	515 281-8114
District 2 Osceola	515 342-2106
District 3 Atlantic	712 243-4224
District 4 Boone	643-4821
District 5 Cherokee	712 225-5119
District 6 Spencer	712 282-1424
District 7 Fort Dodge	319 359-0888
District 8 Mason City	515 424-3625
District 9 Cedar Falls	319 286-2677
District 10 Delmar	515 276-1025
District 11 Cedar Rapids	319 364-5171
District 12 Newport	319 359-0888
District 13 Mt. Pleasant	319 385-3321
District 14 Ottumwa	515 682-4589

COUNTY LICENSE NUMBERS

Map Location	Map Location	Map Location
00 non-resident	50 Jasper	K-15
1 Adair	M-9	J-20
2 Adams	M-9	J-20
3 Allamakee	B-22	J-22
4 Appanoose	P-16	K-23
5 Audubon	K-8	M-19
6 Benton	I-19	Q-22
7 Black Hawk	F-18	U-12
8 Boone	I-12	N-23
9 Bremer	E-18	Q-14
10 Buchanan	G-20	M-15
11 Buena Vista	E-6	M-12
12 Cass	Q-12	M-12
13 Calhoun	G-9	M-15
14 Carroll	M-8	M-15
15 Casey	G-7	M-15
16 Cedar	J-24	M-18
17 Cerro Gordo	C-14	M-15
18 Cherokee	E-4	M-15
19 Chickasaw	C-18	M-15
20 Clarke	O-12	M-15
21 Clay	G-6	M-15
22 Clear Lake	A-4	M-15
23 Clinton	J-26	M-15
24 Crawford	I-16	M-15
25 Dallas	Q-12	M-15
26 Davis	P-18	M-15
27 Decatur	P-13	M-15
28 Delaware	G-23	M-15
29 Des Moines	Q-24	M-15
30 Dickinson	G-24	M-15
31 Dubuque	G-24	M-15
32 Emmet	K-14	M-15
33 Fayette	D-20	M-15
34 Floyd	C-16	M-15
35 Franklin	K-14	M-15
36 Fremont	P-5	M-15
37 Greene	I-10	M-15
38 Grundy	G-18	M-15
39 Guthrie	K-9	M-15
40 Hamilton	C-13	M-15
41 Hancock	C-13	M-15
42 Hardin	G-15	M-15
43 Harrison	K-4	M-15
44 Henry	Q-22	M-15
45 Howard	B-18	M-15
46 Humboldt	E-11	M-15
47 Ida	K-5	M-15
48 Iowa	K-5	M-15
49 Jackson	H-26	M-15

CIVIL RIGHTS IN IOWA—All persons shall be entitled to full and equal enjoyment of the accommodations, privileges and advantages of all public facilities, equal employment opportunities, and fair housing.

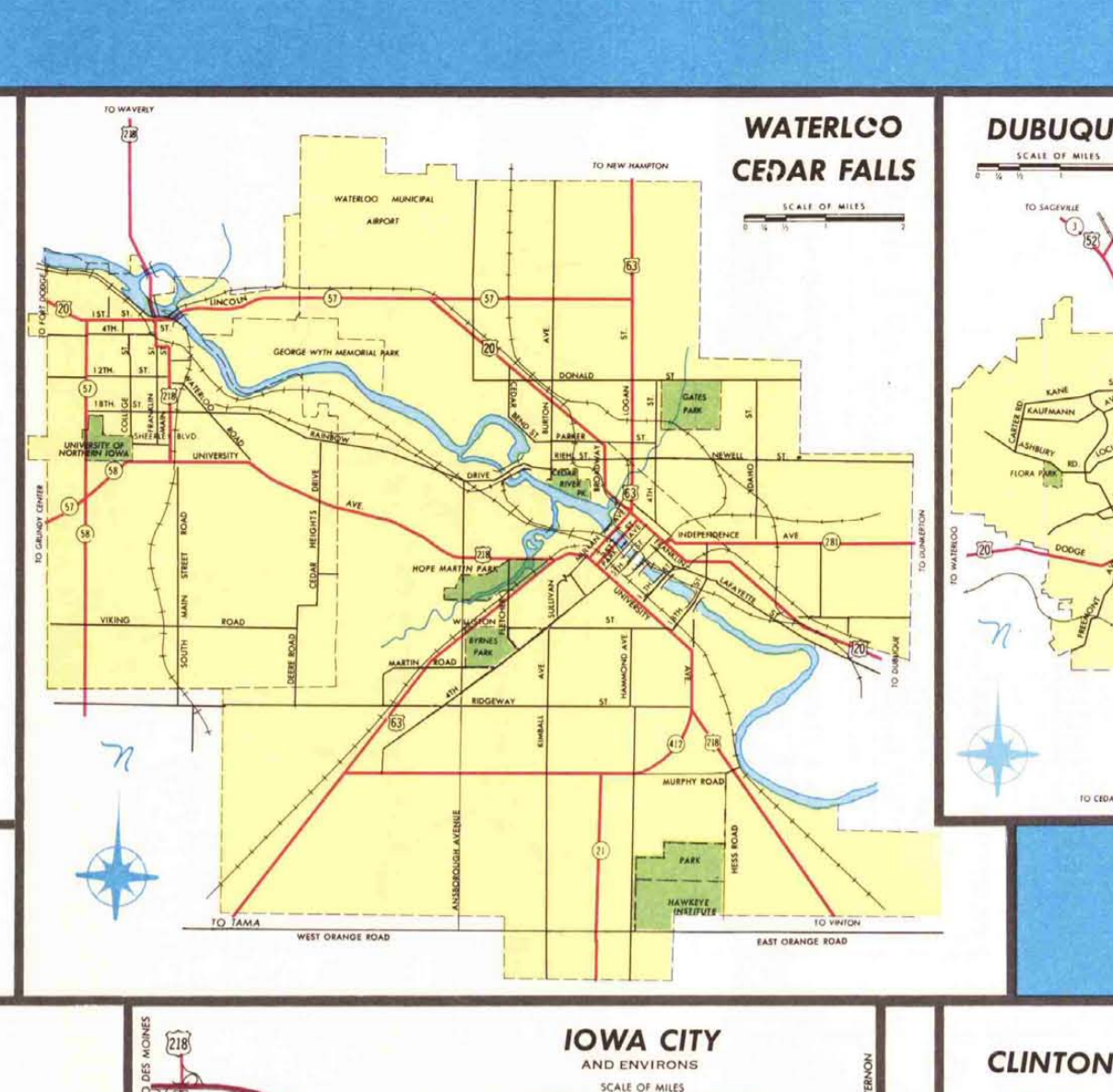
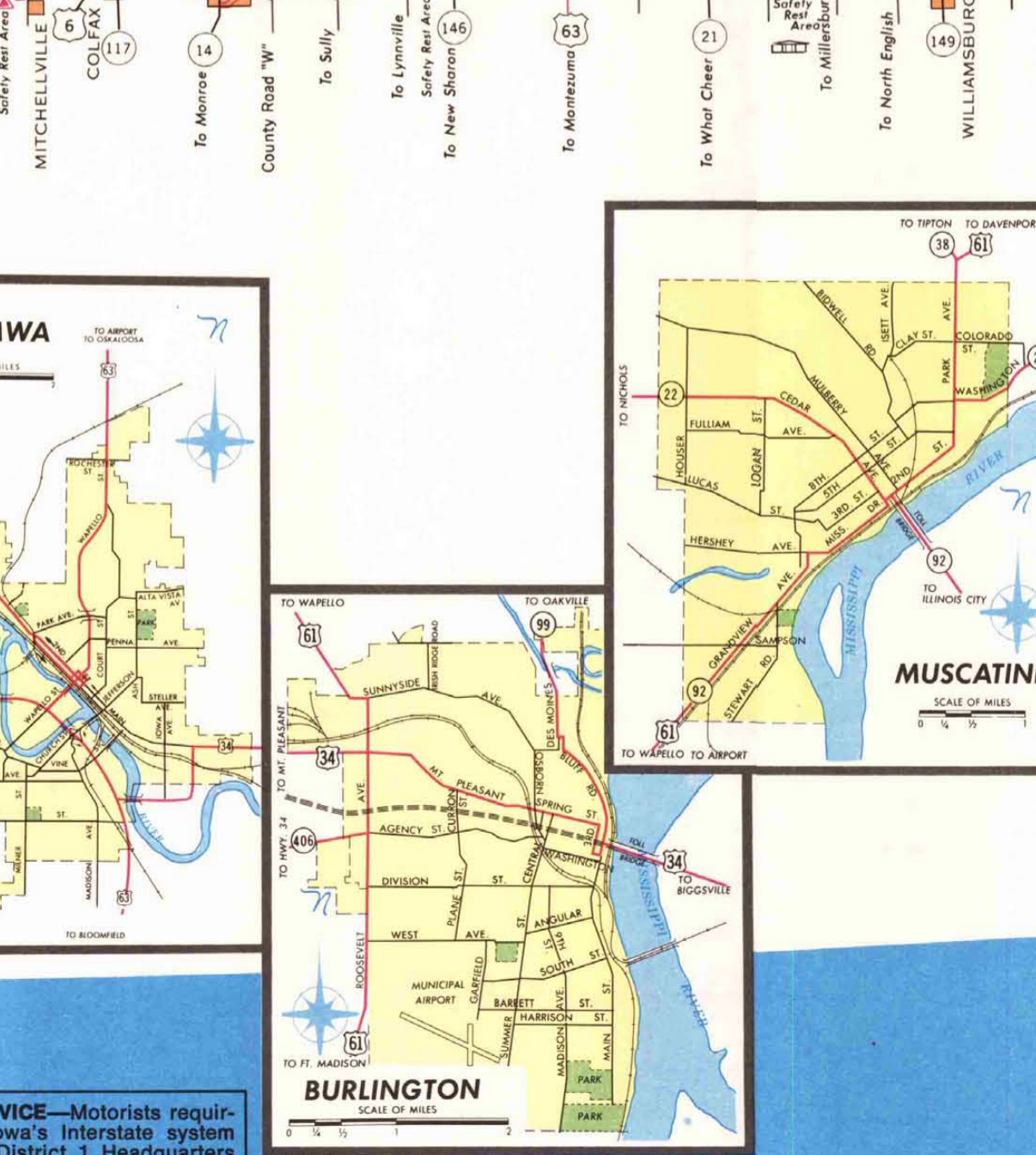
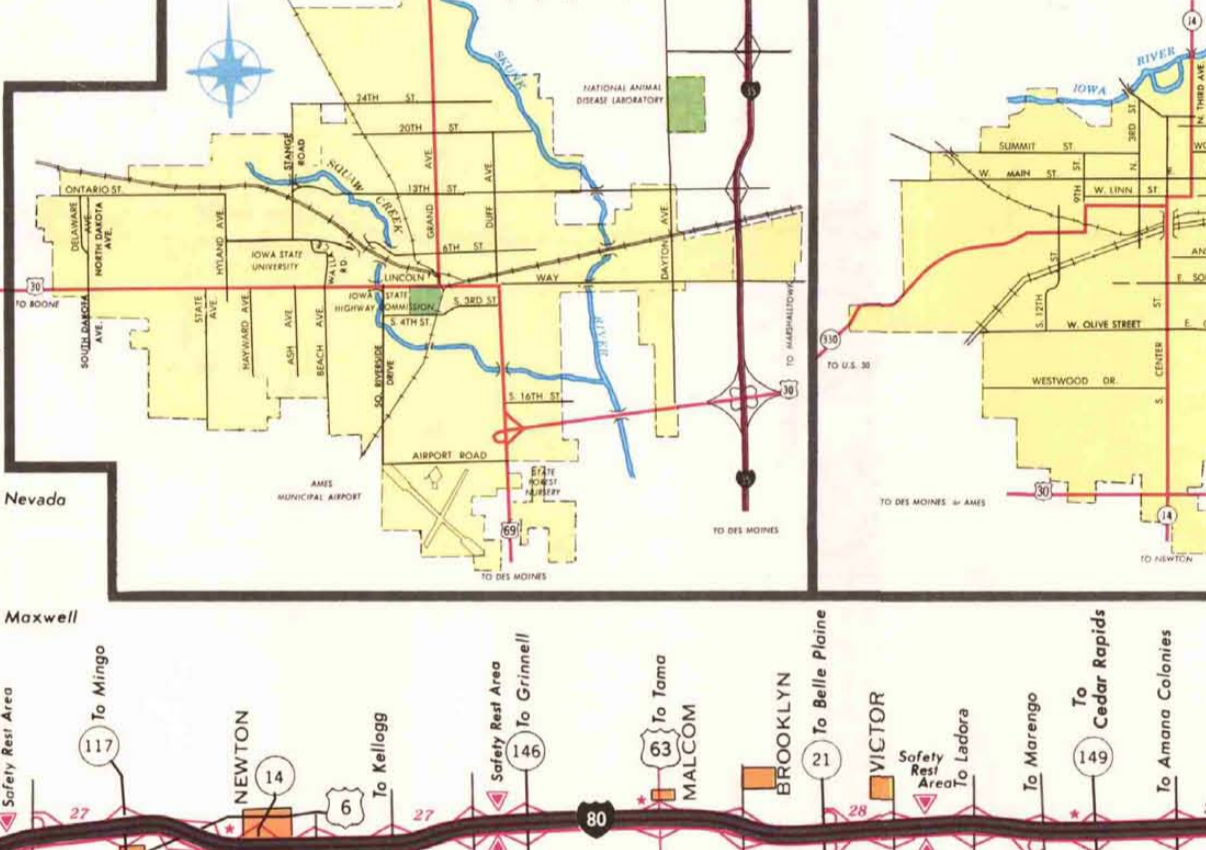
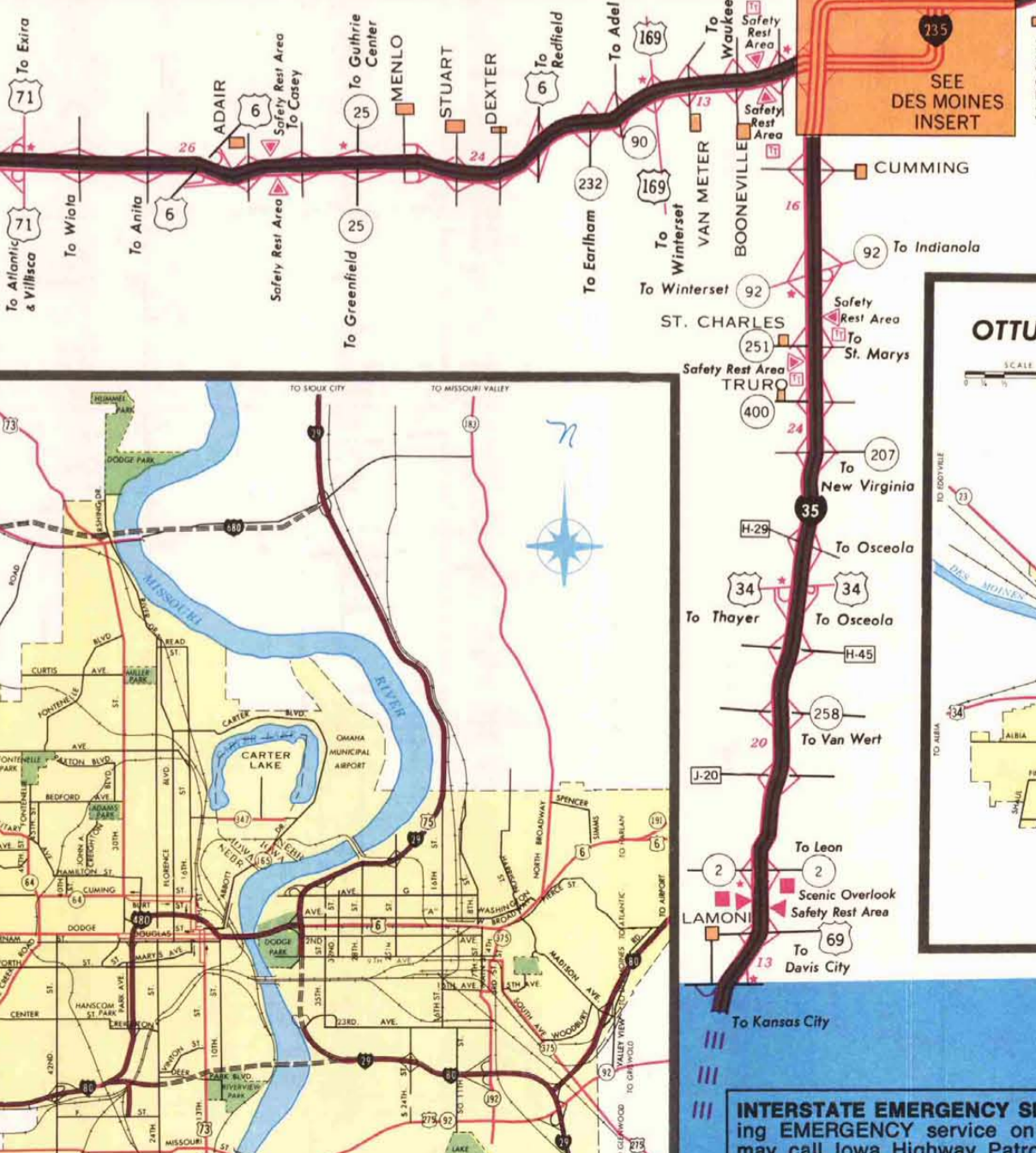
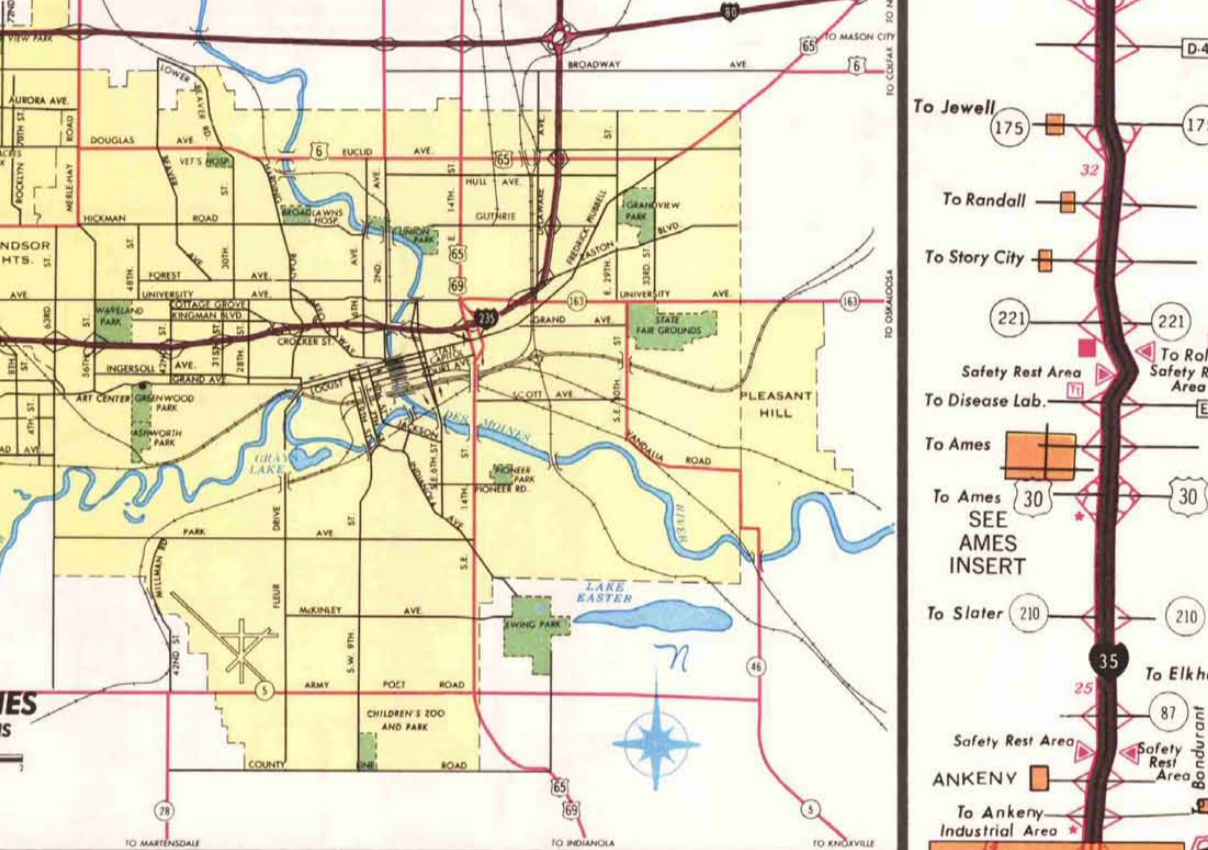
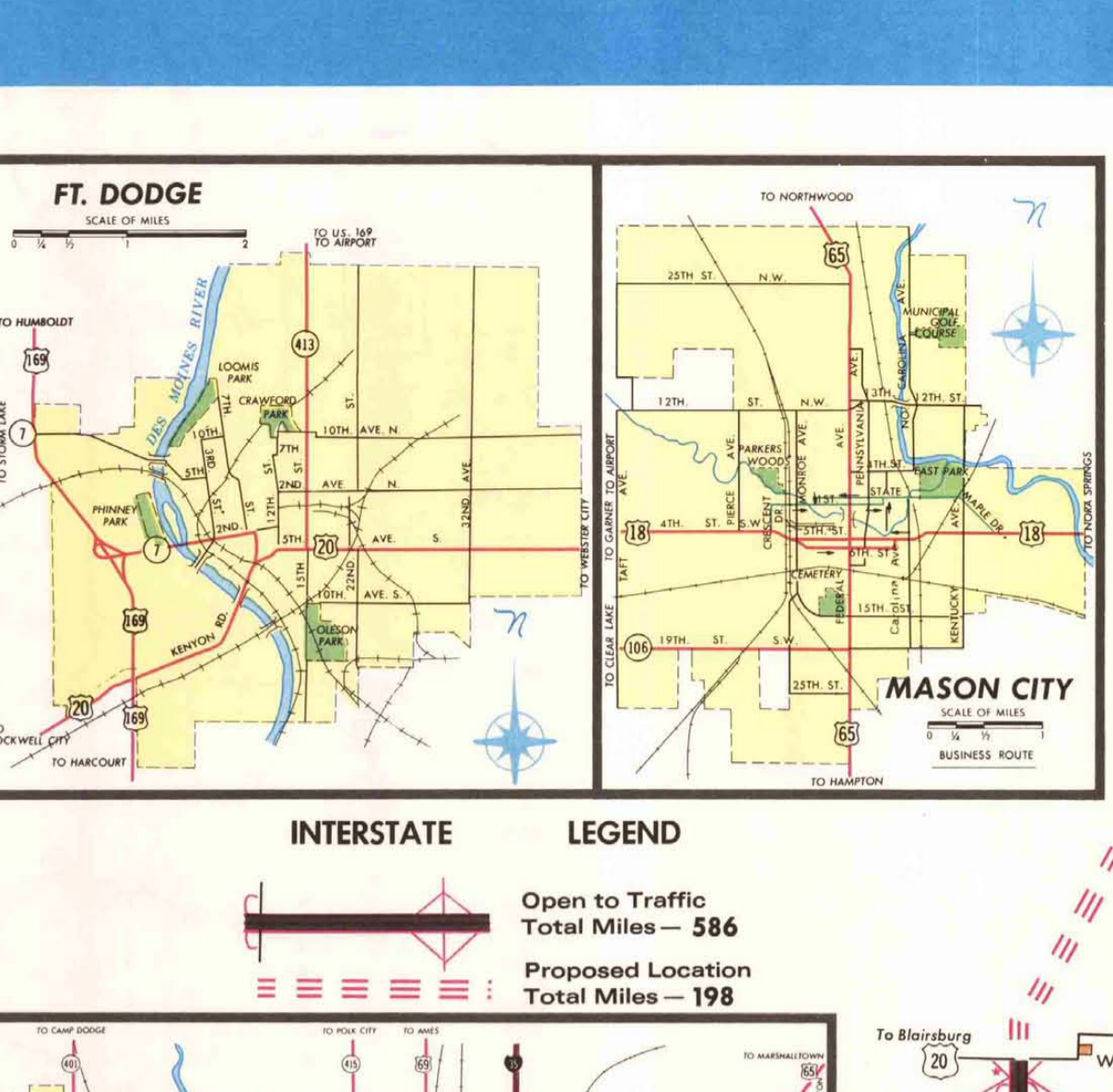
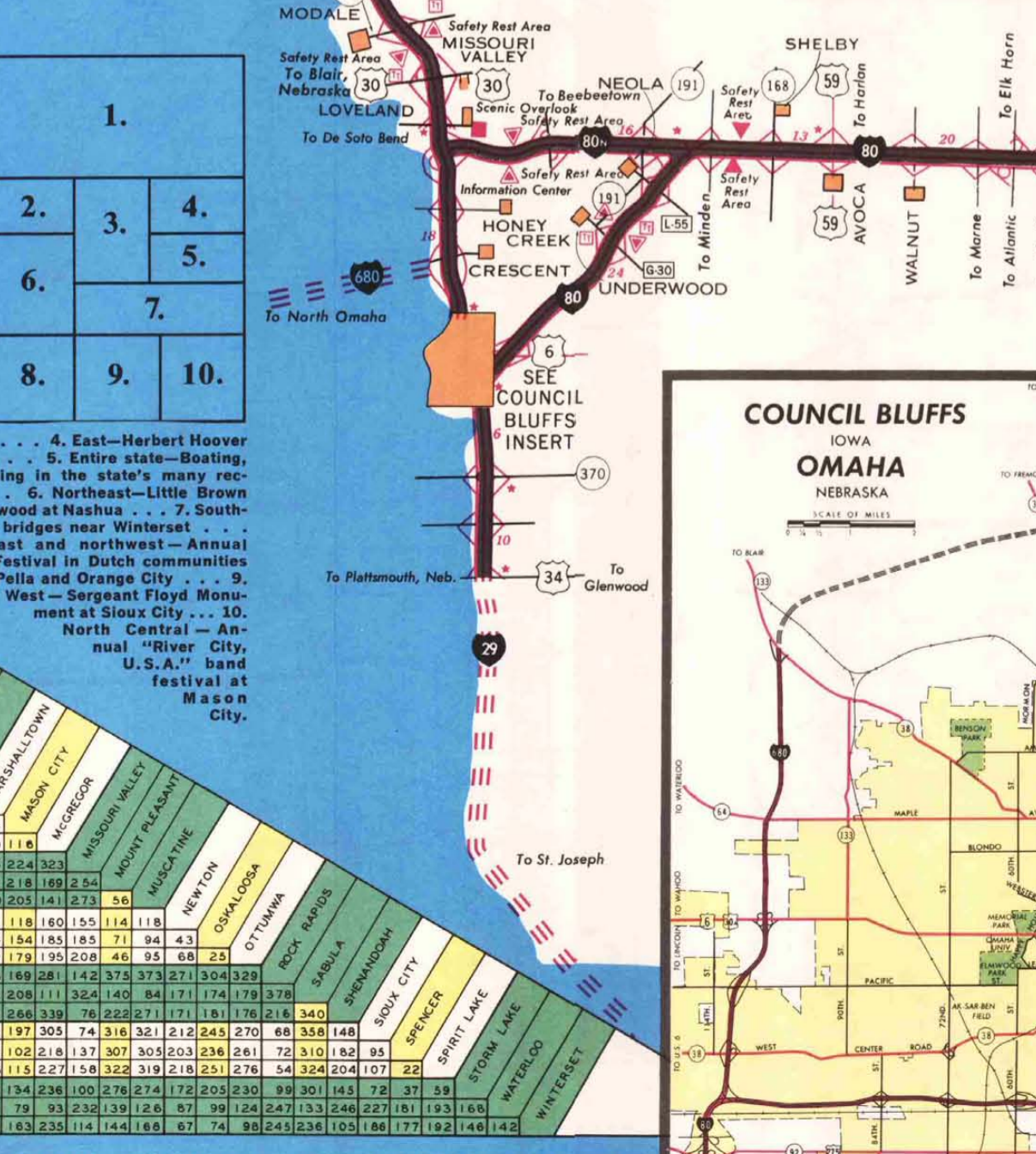
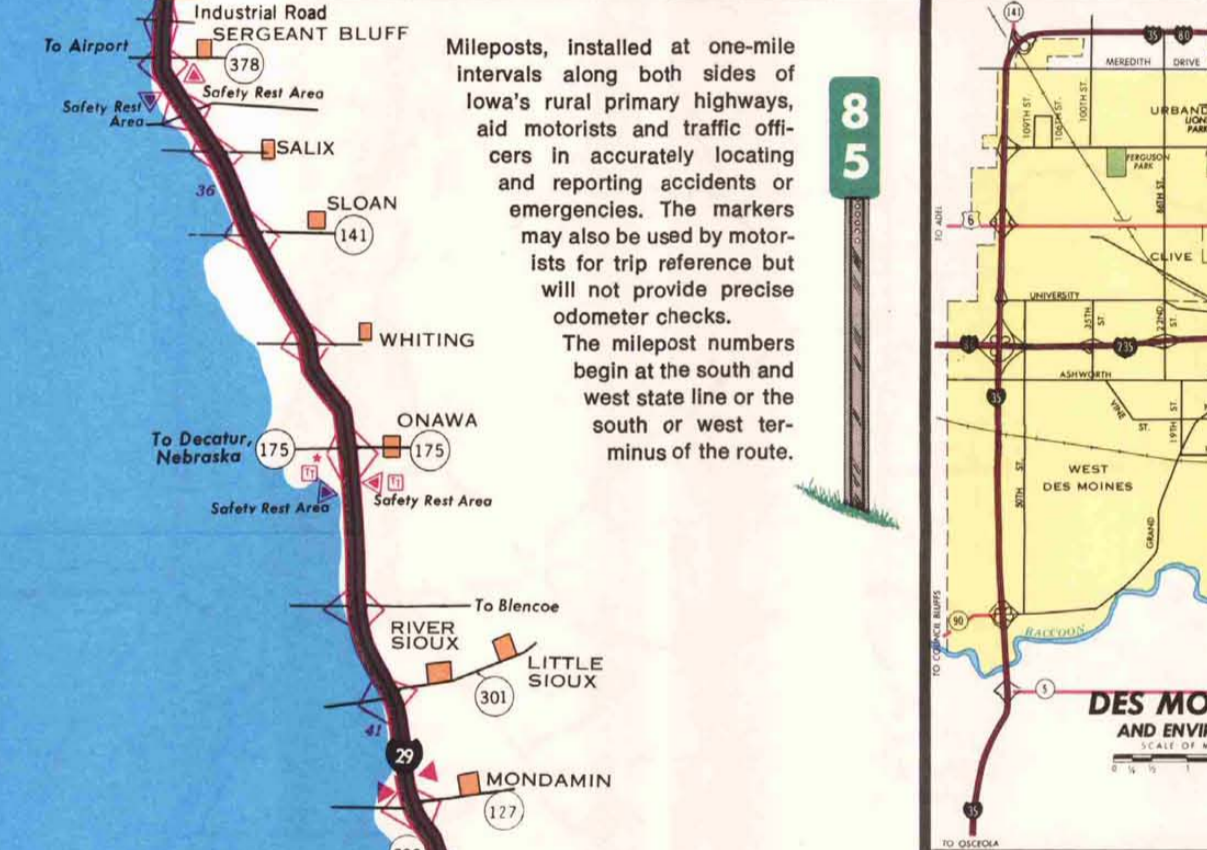
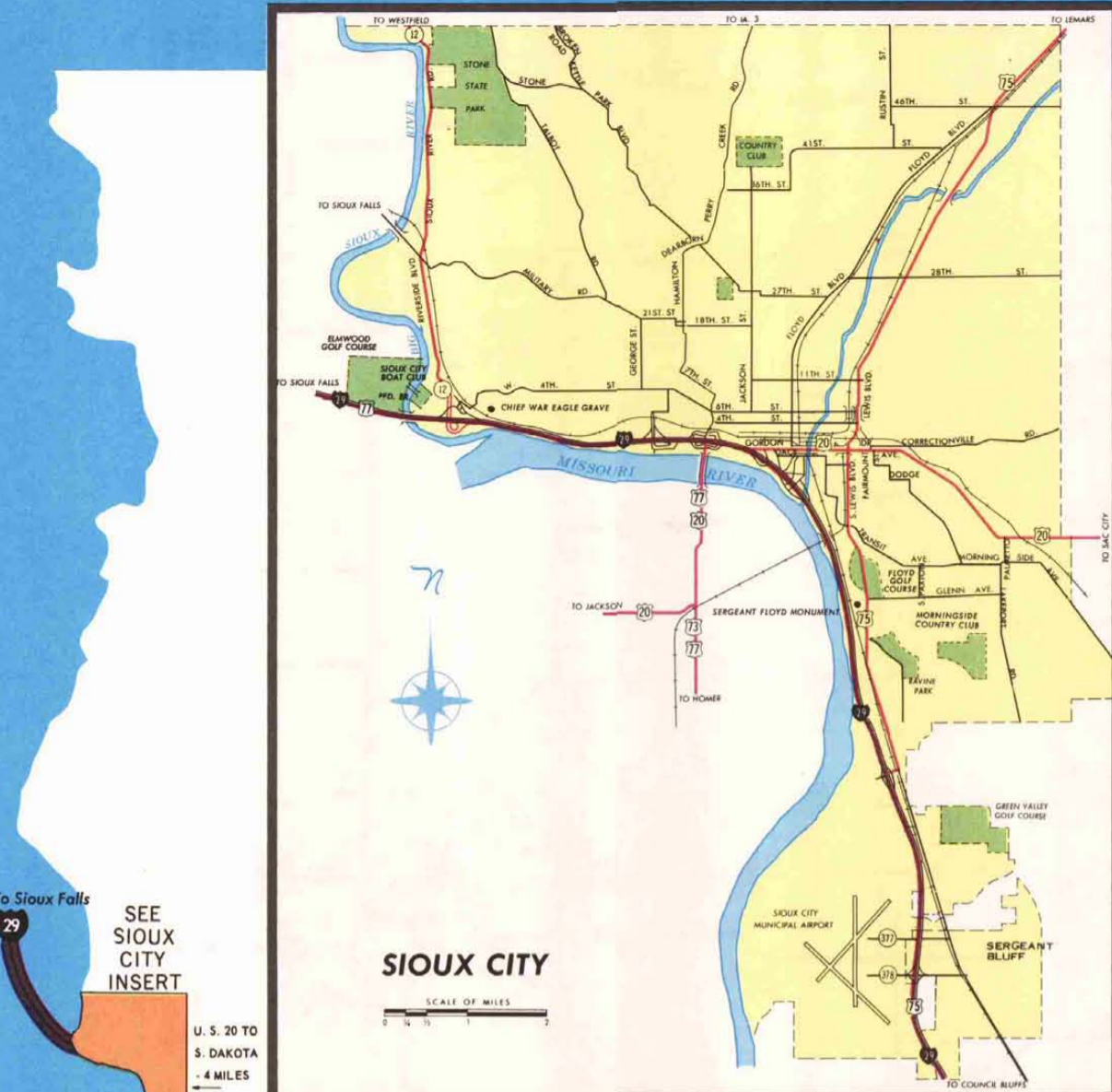
WELCOME FRIENDS

Iowa, a place to grow . . . Beautiful Land . . . Crossroads of the nation . . . welcomes you to its 56,000 square miles of "good living". Iowa with 25 per cent of the nation's Grade A land which produces one-third of the nation's food supply, Iowa is a vast panorama of gently rolling, bountiful farmland. But there's much more. From the mighty Mississippi to the broad Missouri, Iowa presents a wealth of historical, scenic, artistic, and recreational attractions, unique attractions and exceptional recreational opportunities. In agriculture, business, industry, education, transportation, recreation, culture and hospitality . . . Iowa affords the best. Iowa, with four distinct seasons, an invigorating climate, clean air and plenty of room is refreshingly different. It is said that there are no strangers in Iowa, only friends you haven't met yet. Tour our state in 1971 and see for yourself. For brochures and pamphlets on What to See and What to Do in Iowa write to: The Tourism Division, Iowa Development Commission, 250 Jewett Building, Des Moines, Iowa 50309. For information on state parks and recreation areas, hunting, fishing, and camping, contact: The Iowa State Conservation Commission, 300-4th Street, Des Moines, Iowa 50309; Cover Picture: Commission staff artist Al Abbott, a native son, depicts Iowa life in representative areas. . . 1. Central Iowa—Golden domed capital in Des Moines. . . 2. Northwest—Site of the Spirit Lake Massacre . . . 3. East Central—Annual Indian PowWow at Tama . . . 4. East—Herbert Hoover birthplace in West Branch . . . 5. Entire state—Boating, fishing, swimming, camping in the state's many recreational areas. . . 6. Northwest—Little Brown Church in the Wildwood at Nashua . . . 7. Southwest—Covered bridges near Winterset . . . 8. Southeast and northwest—Annual Tulip Festival in Dutch communities of Pella and Orange City . . . 9. Central—Covered Bridge at Pella. . . 10. North Central—Annual "River City, U.S.A." band festival at Mason City.

1. DISTANCE TABLE

	AMES	DES MOINES	SIoux CITY	CEdAR RAPIDS	MAson CITY	WATERLOO	CLARk	MArshalltown	IAmA	CLinton	DAVENPORT	ROCK ISLAND	MOLINE
AMES		171	217	241	241	241	241	241	241	241	241	241	
DES MOINES	171		146	146	146	146	146	146	146	146	146	146	
SIoux CITY	217	146		146	146	146	146	146	146	146	146	146	
CEdAR RAPIDS	241	146	146		146	146	146	146	146	146	146	146	
MAson CITY	241	146	146	146		146	146	146	146	146	146	146	
WATERLOO	241	146	146	146	146		146	146	146	146	146	146	
CLARk	241	146	146	146	146	146		146	146	146	146	146	
MArshalltown	241	146	146	146	146	146	146		146	146	146	146	
IAmA	241	146	146	146	146	146	146	146		146	146	146	
CLinton	241	146	146	146	146	146	146	146	146		146	146	
DAVENPORT	241	146	146	146	146	146	146	146	146	146		146	
ROCK ISLAND	241	146	146	146	146	146	146	146	146	146	146		
MOLINE	241	146	146	146	146	146	146	146	146	146	146		

HOW TO USE THIS DISTANCE TABLE: Follow down the vertical column under the name which is first in alphabetical order until it intersects the horizontal column opposite the second name. This figure is the distance in miles between the two cities. For example, the distance between Ames and Davenport is 171 miles.



INTERSTATE LEGEND

Open to Traffic
Total Miles — 586

Proposed Location
Total Miles — 198

SAFETY REST AREAS

All Modern with Facilities For the Handicapped
Travel Trailer Sanitary Disposal Station

Parking Only
Scenic Overlook
Information Center

Mileposts, installed at one-mile intervals along both sides of Iowa's rural primary highways, aid motorists and traffic officers in accurately locating and reporting accidents or emergencies. The markers may also be used by motorists for trip reference but will not provide precise odometer checks. The milepost numbers begin at the south and west state line or the south or west terminus of the route.

INTERSTATE EMERGENCY SERVICE—Motorists requiring EMERGENCY service on Iowa's Interstate system may call Iowa Highway Patrol District 1 Headquarters in Des Moines—Collect. Phone 515-281-5114 or 515.

