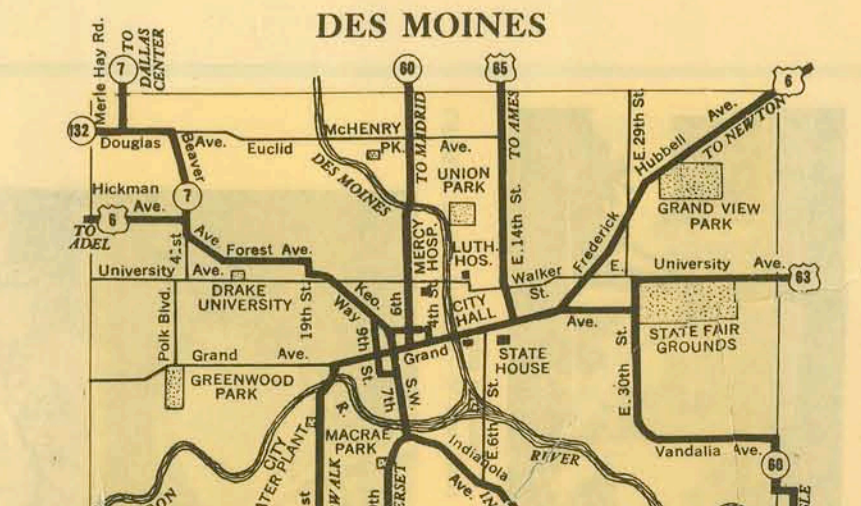
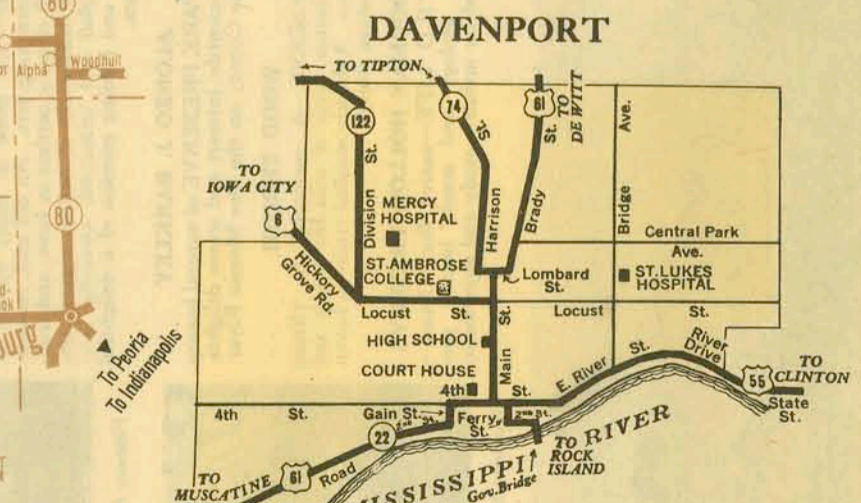
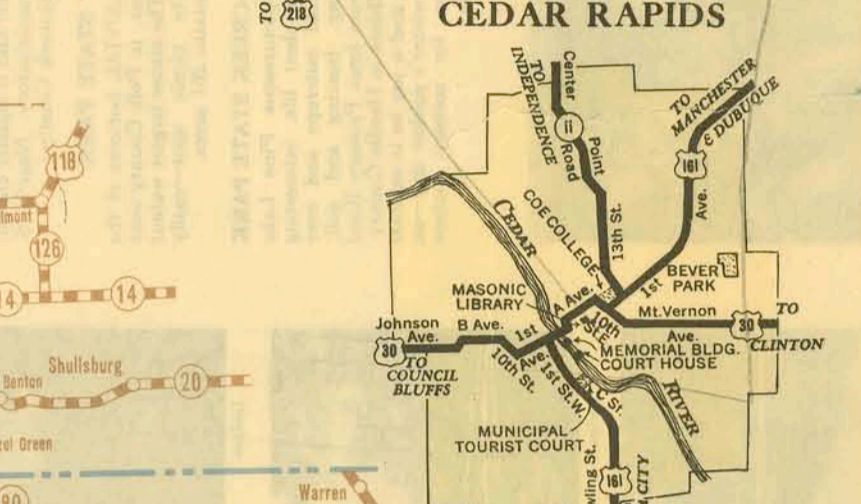
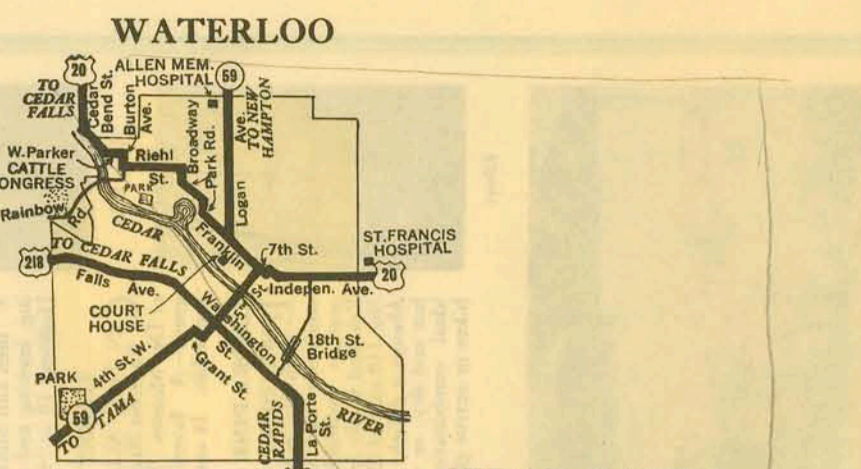


OFFICIAL MAP
PRIMARY ROAD SYSTEM

STATE OF IOWA
NOV. 1, 1932

Prepared by Iowa Highway Commission

SCALE OF MILES

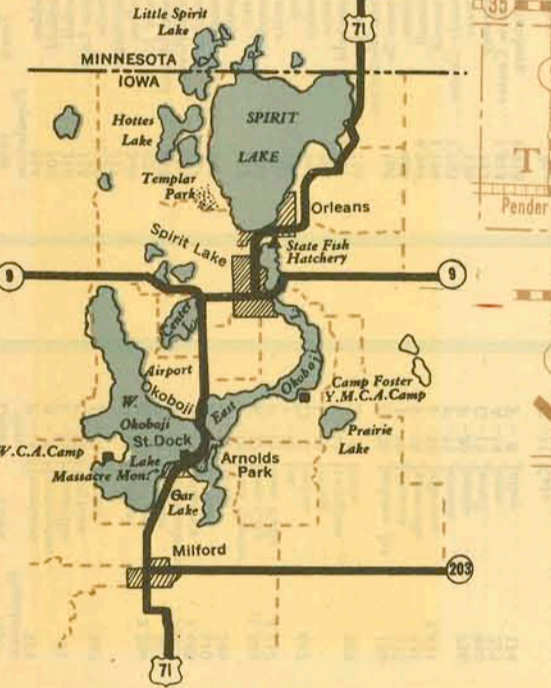


IOWA
Primary Road Marker



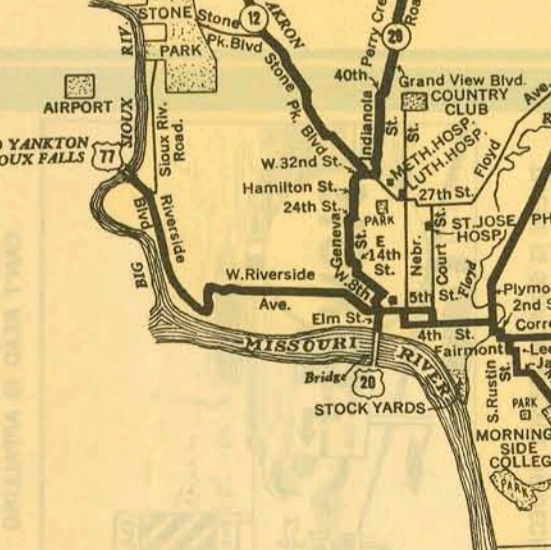
U.S. Highway Marker

OKOJOJI LAKE REGION

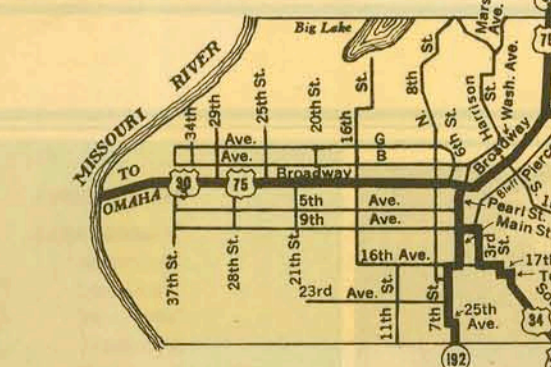


LEGEND
Primary Roads
Graveled Co. Roads

SIoux CITY



COUNCIL BLUFFS



LEGEND

U. S. AND PRIMARY ROADS
CONDITION - JAN. 1, 1932
Paved 3,883.6 Miles
Graveled 3,059.0 " "
Graded 280.8 " "
Unimproved 634.6 " "
Probably Under Construction ○○○○○

Mileage on Primary Roads this
30 U.S. Highway 3 on State Highway

County Trunk Roads
Improved
Unimproved
Probably Under Construction ○○○○○

General
★ State Parks
● Point of Interest
Bridge
Ferry
Forty

River or Stream
Lakes

Cities and Towns
Height and weight of letters indicate population
County Seats

Des Moines
(100,000 or over)

Council Bluffs
(10,000 to 50,000)

Cedar Falls
(5,000 to 10,000)

Other Cities
(2,500 to 5,000)

