

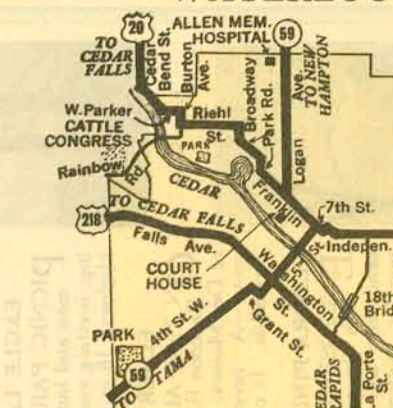
OFFICIAL MAP
PRIMARY ROAD SYSTEM

STATE OF IOWA
JULY 1, 1932

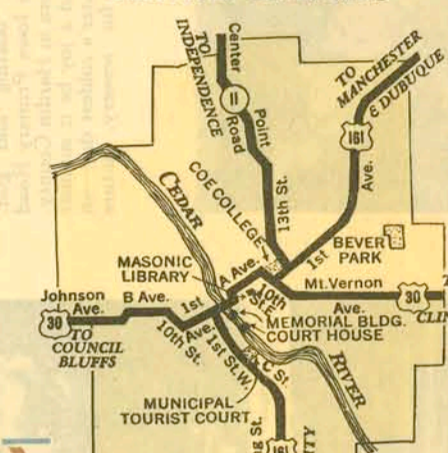
Prepared by Iowa Highway Commission

SCALE OF MILES

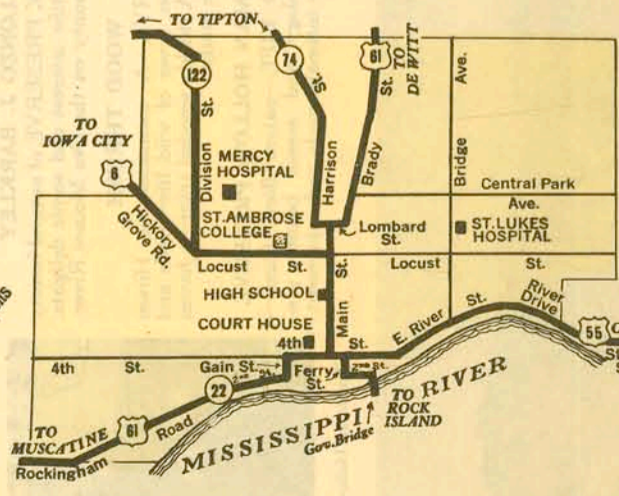
WATERLOO



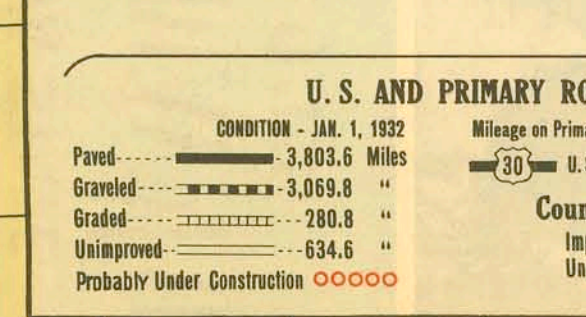
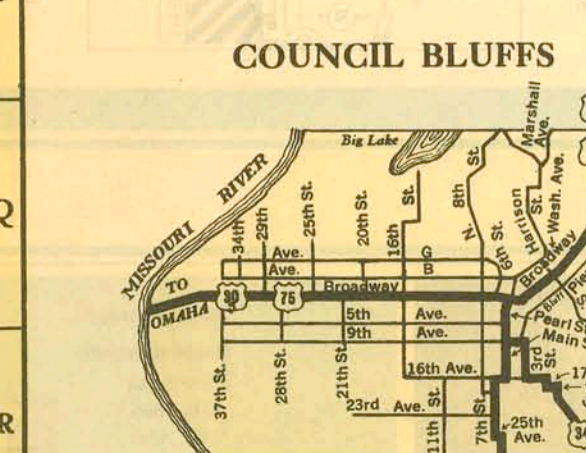
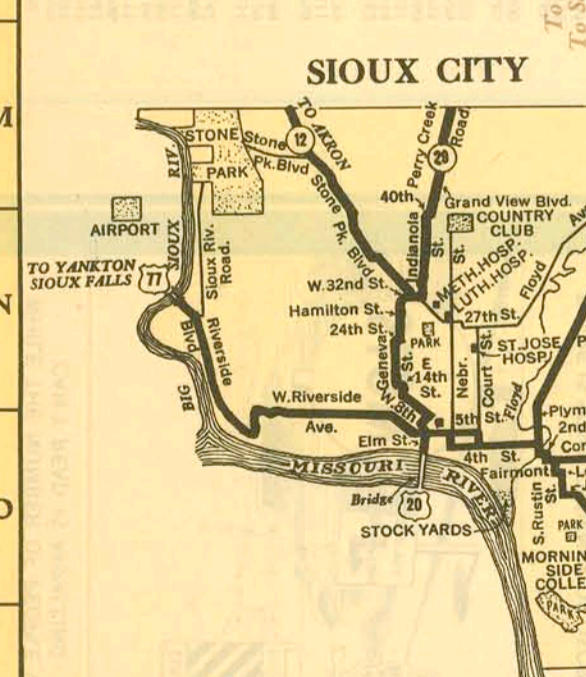
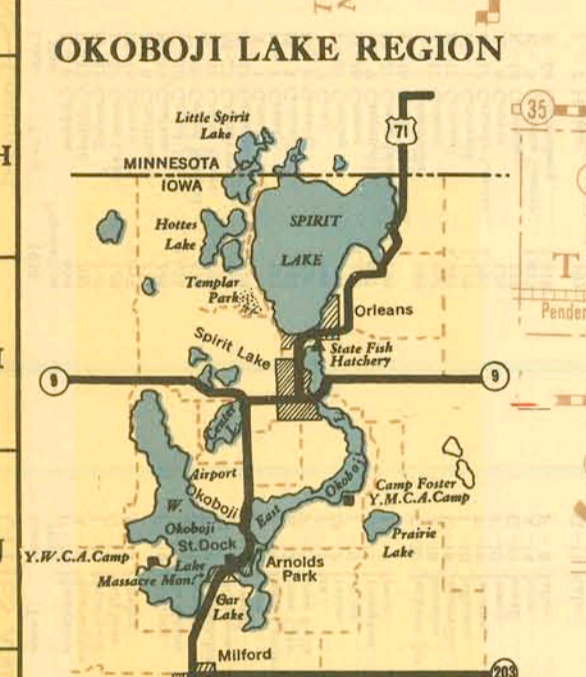
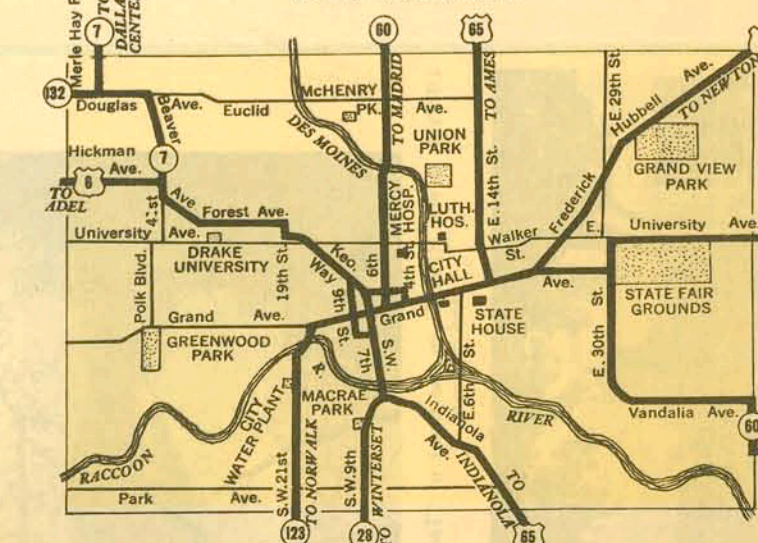
CEDAR RAPIDS



DAVENPORT



DES MOINES



U.S. AND PRIMARY ROADS
CONDITION - JAN. 1, 1932
Paved 3,803.6 Miles
Graveled 280.8
Unimproved 634.6
Probably Under Construction

County Trunk Roads
Improved
Unimproved

General
State Parks
Point of Interest
River or Stream
Lake
Ferry
Bridge

Cities and Towns
Height and weight of letters indicate population by County Seats
Des Moines (100,000 or over)
Council Bluffs (10,000 to 50,000)
Davenport (50,000 to 100,000)
Mackinac (1,000 to 5,000)
Cedar Falls (5,000 to 10,000)
Castroville (0 to 1,000)

LEGEND