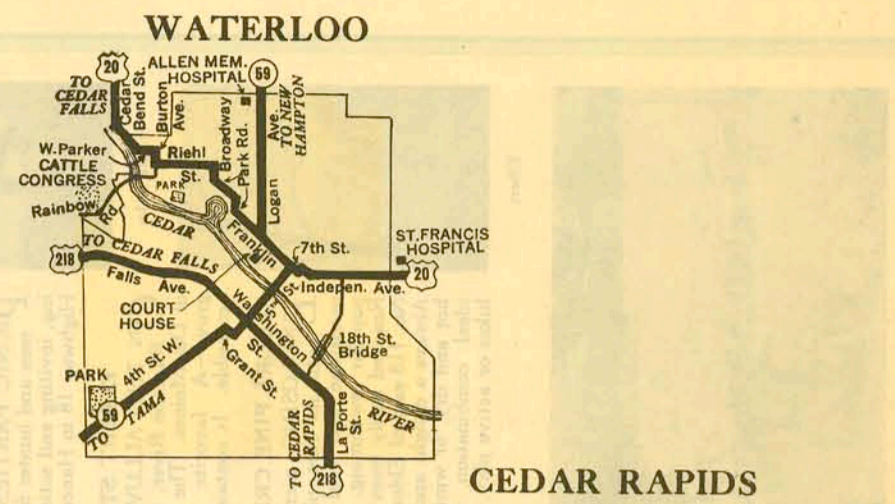


OFFICIAL MAP
PRIMARY ROAD SYSTEM
 STATE OF IOWA
 DEC. 1, 1932

Prepared by Iowa Highway Commission

SCALE OF MILES

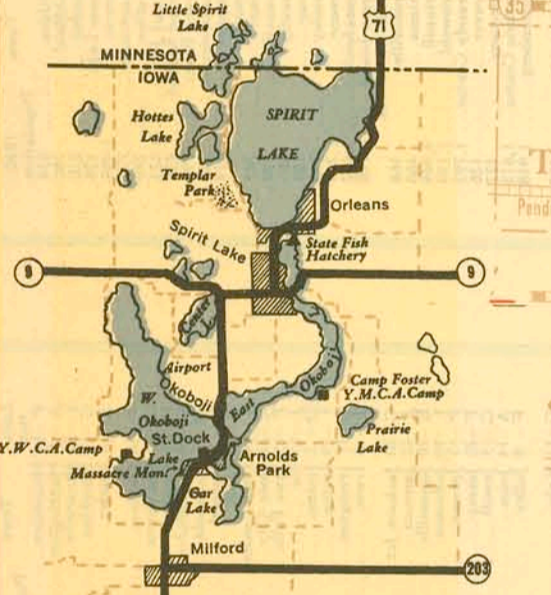


IOWA
Primary Road Marker

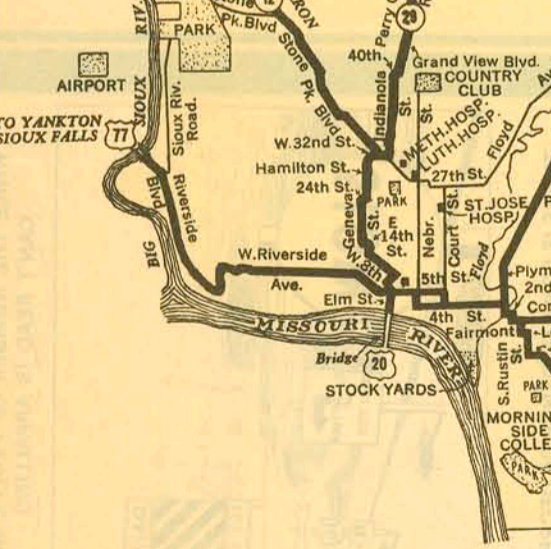


IOWA
U.S. Highway Marker

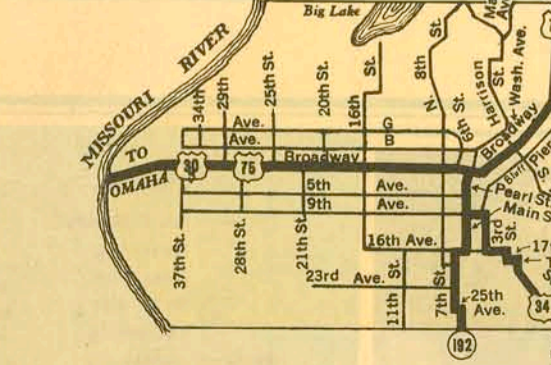
OKOJOJI LAKE REGION



SIoux CITY



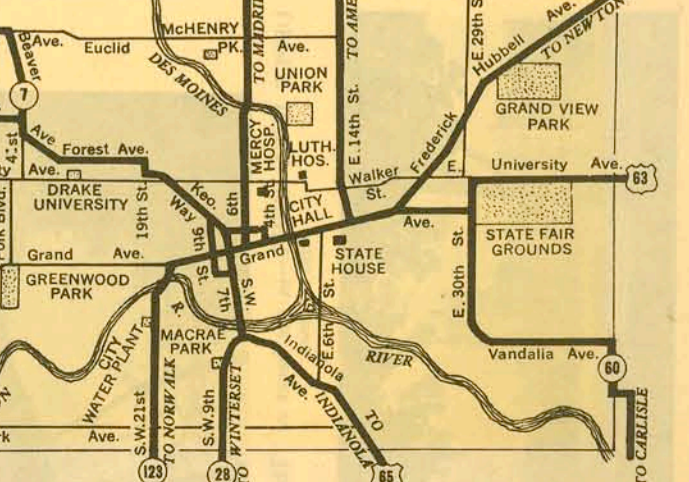
COUNCIL BLUFFS



DAVENPORT



DES MOINES



U. S. AND PRIMARY ROADS

CONDITION - JAN. 1, 1932

3,803.6 Miles	Improved
3,069.8 "	Graveled
280.8 "	Graded
634.6 "	Unimproved
	Probably Under Construction

LEGEND

- Primary Roads
- Graveled Co. Roads
- State Parks
- Point of Interest
- River or Stream
- Lake
- Bridge
- Ferry

Cities and Towns

Height and weight of letters indicate population

Des Moines	(100,000 or over)
Council Bluffs	(50,000 to 100,000)
Davenport	(25,000 to 50,000)
Cedar Falls	(10,000 to 25,000)
Cambridge	(5,000 to 10,000)

