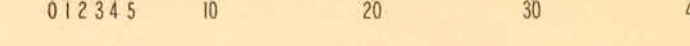


OFFICIAL MAP
PRIMARY ROAD SYSTEM

STATE OF IOWA
AUG. 1, 1932

Prepared by Iowa Highway Commission

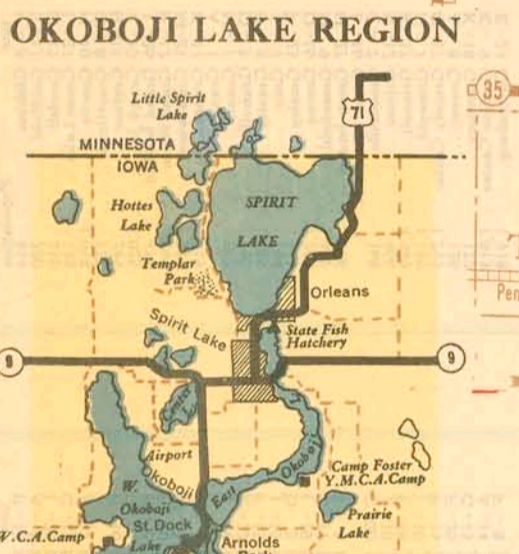
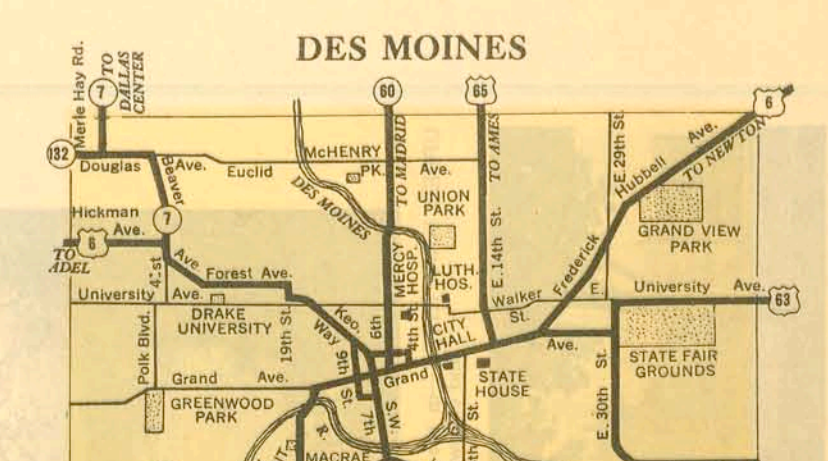
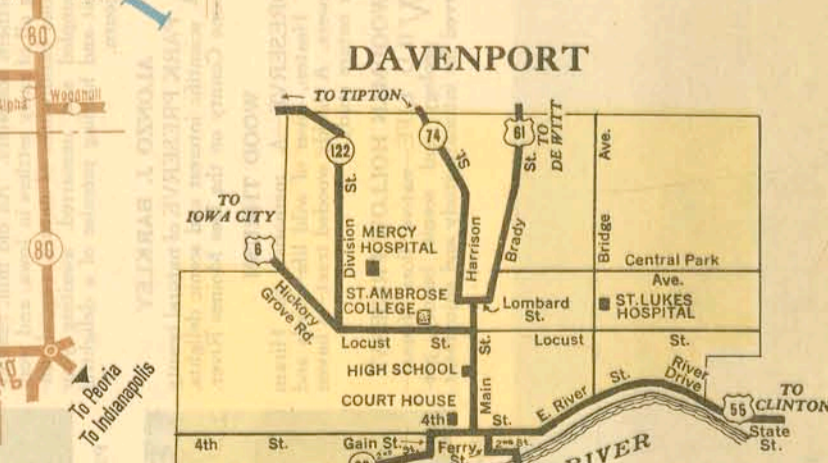
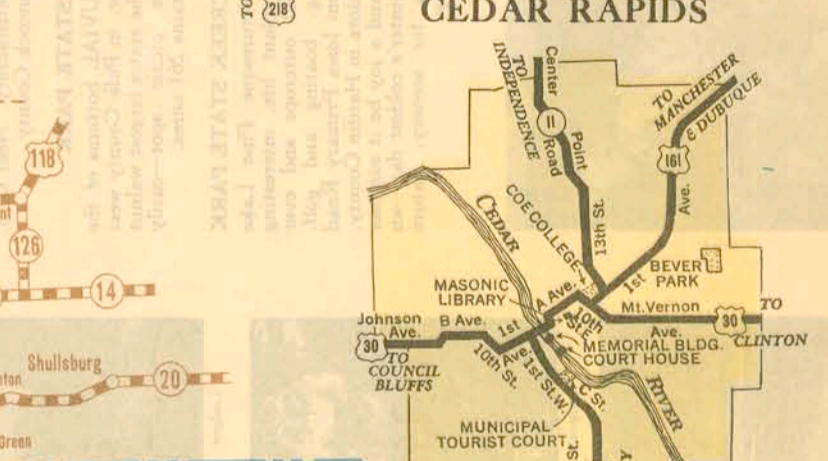
SCALE OF MILES



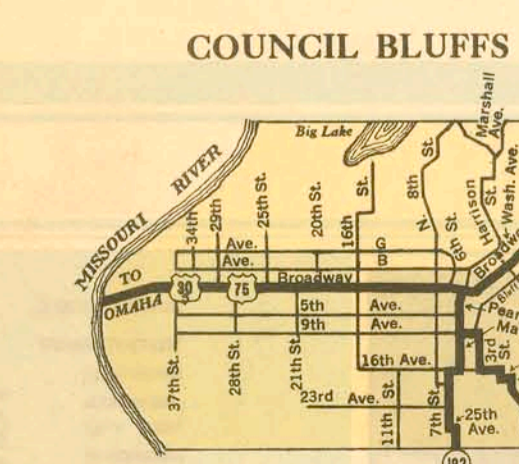
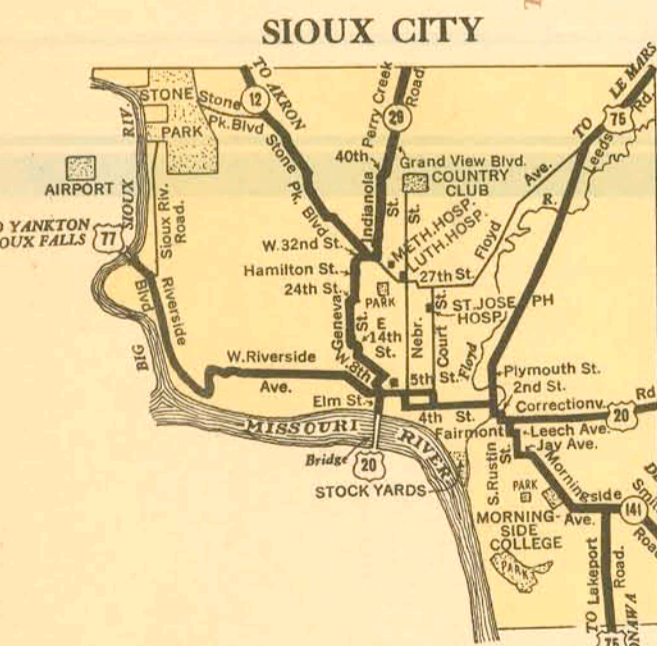
IOWA
Primary Road Marker



IOWA
U.S. Highway Marker



LEGEND
Primary Roads
Graveled Co. Roads



LEGEND

U.S. AND PRIMARY ROADS
CONDITION - JAN. 1, 1932
Paved - 3,803.6 Miles
Graded - 3,065.8
Unimproved - 280.8
Probably Under Construction - 634.6

General
State Parks
Point of Interest
Bridge
River or Stream
Lake
Ferry
Ferry

Cities and Towns
Height and weight of letters indicate population
County Seats

Des Moines (100,000 or over)	Council Bluffs (10,000 to 50,000)	Madison (1,000 to 5,000)
Davenport (50,000 to 100,000)	Cedar Falls (5,000 to 10,000)	Clarke (500 to 1,000)

