
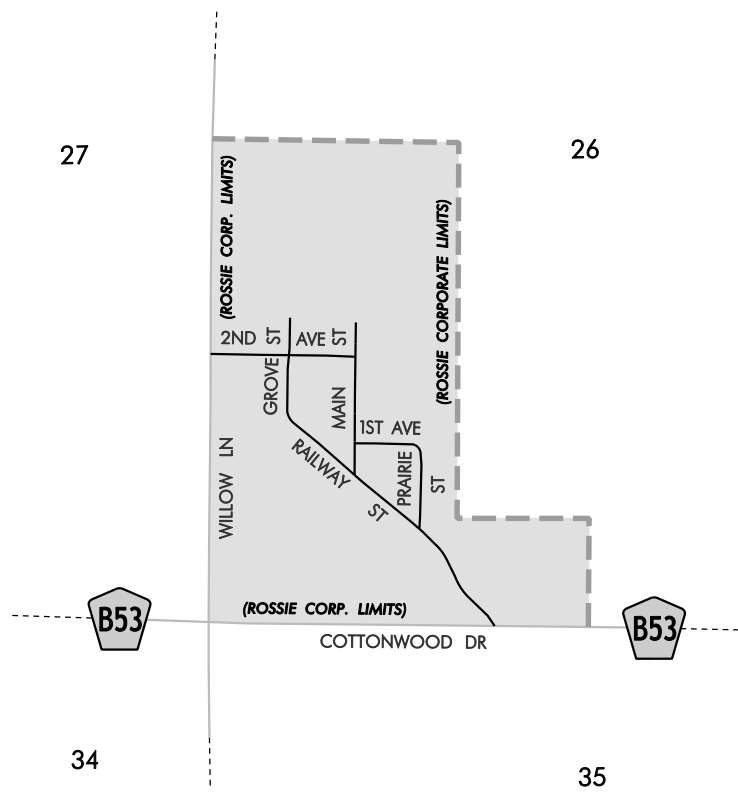


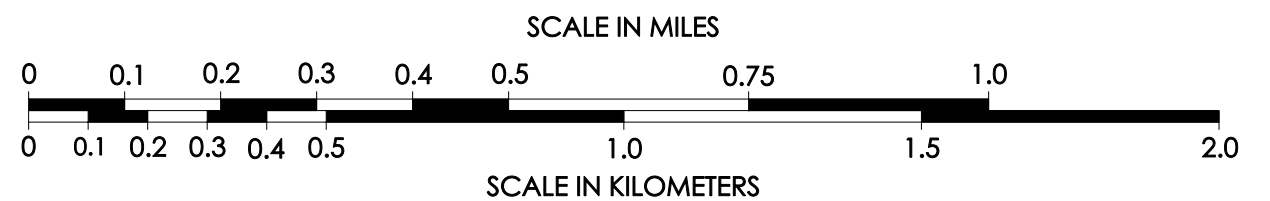
R-37W

T-95N



**LEGEND**

INTERSTATE ROUTE	
FREEWAY OR EXPRESSWAY ROUTE	
U.S. NUMBERED ROUTE	
BUSINESS ROUTE	
STATE NUMBERED ROUTE	
UNSIGNED ROUTE	
COUNTY NUMBERED ROUTE	
SECONDARY ROAD OR ADJOINING CITY STREET	
CITY STREET	
PARK, INSTITUTION, OR FEDERAL ROAD	
RAILROAD	
CORPORATION LINE	
SECTION LINE	
CUL-DE-SAC	
SECTION, TOWNSHIP & RANGE NUMBERS	9, T-81N, R-30W



**HIGHWAY AND STREET MAP  
OF  
ROSSIE  
IOWA**

PREPARED BY  
 IOWA DEPARTMENT OF TRANSPORTATION  
 PLANNING, PROGRAMMING, AND MODAL DIVISION  
 OFFICE OF TRANSPORTATION DATA  
 PHONE (515) 239-1289  
 IN COOPERATION WITH  
 UNITED STATES DEPARTMENT OF TRANSPORTATION  
 FEDERAL HIGHWAY ADMINISTRATION

21-6630