

R-32W

3

2

9

10

11

12

175 4

4 175

16

15


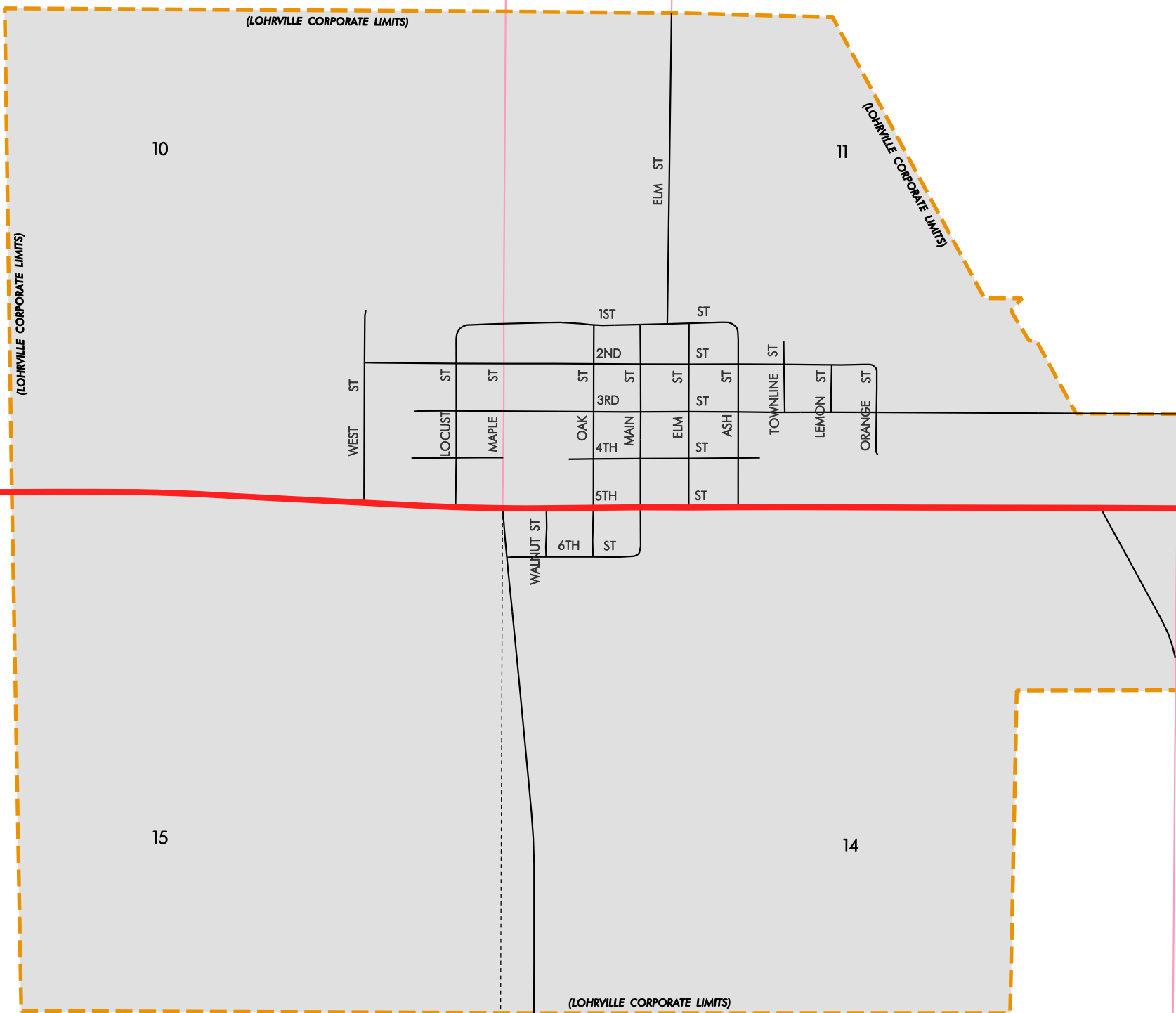
14

13

T-86N

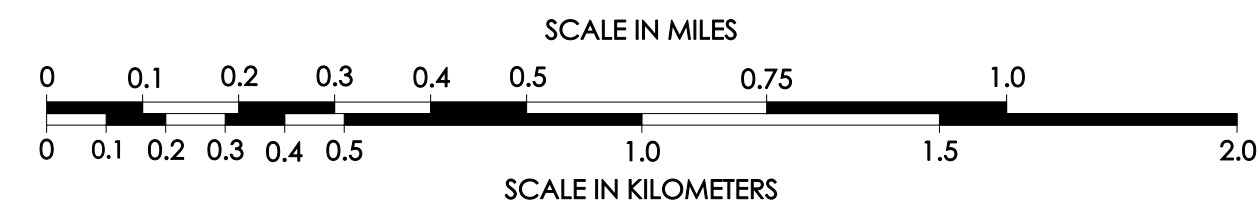
22

23



LEGEND

- INTERSTATE ROUTE
- FREEWAY OR EXPRESSWAY ROUTE
- U.S. NUMBERED ROUTE
- BUSINESS ROUTE
- STATE NUMBERED ROUTE
- UNSIGNED ROUTE
- COUNTY NUMBERED ROUTE
- SECONDARY ROAD OR ADJOINING CITY STREET
- CITY STREET
- PARK, INSTITUTION, OR FEDERAL ROAD
- RAILROAD
- CORPORATION LINE
- SECTION LINE
- CUL-DE-SAC
- SECTION, TOWNSHIP & RANGE NUMBERS



HIGHWAY AND STREET MAP OF LOHRVILLE IOWA

PREPARED BY IOWA DEPARTMENT OF TRANSPORTATION PLANNING, PROGRAMMING, AND MODAL DIVISION OFFICE OF TRANSPORTATION DATA PHONE (515) 239-1289 IN COOPERATION WITH UNITED STATES DEPARTMENT OF TRANSPORTATION FEDERAL HIGHWAY ADMINISTRATION

13-4487