






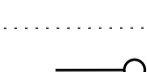
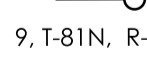






  
 00° 01' 22" N

**LEGEND**

INTERSTATE ROUTE	
FREEWAY OR EXPRESSWAY ROUTE	
U.S. NUMBERED ROUTE	
BUSINESS ROUTE	
STATE NUMBERED ROUTE	
UNDESIGNED ROUTE	
COUNTY NUMBERED ROUTE	
SECONDARY ROAD OR ADJOINING CITY STREET	
CITY STREET	
PARK, INSTITUTION, OR FEDERAL ROAD	
RAILROAD	
CORPORATION LINE	
SECTION LINE	
CITY OF SAC	
SECTION, TOWNSHIP & RANGE NUMBERS	

SCALE IN MILES: 0 0.1 0.2 0.3 0.4 0.5 0.75 1.0  
 SCALE IN KILOMETERS: 0 0.1 0.2 0.3 0.4 0.5 1.0 1.5 2.0

**HIGHWAY AND STREET MAP**  
**OF**  
**IOWA CITY**  
**IOWA**

PREPARED BY  
 IOWA DEPARTMENT OF TRANSPORTATION  
 TRANSPORTATION DEVELOPMENT DIVISION  
 SYSTEMS PLANNING BUREAU  
 PHONE (515) 281-1664  
 IN COOPERATION WITH  
 UNITED STATES DEPARTMENT OF TRANSPORTATION  
 FEDERAL HIGHWAY ADMINISTRATION

52-3715