




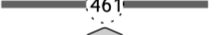






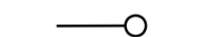


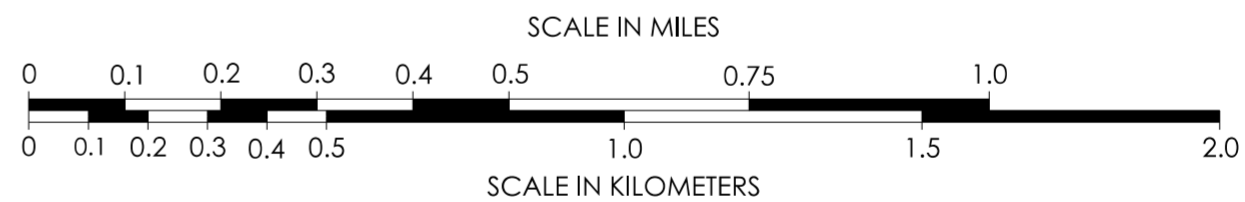


LEGEND

- INTERSTATE ROUTE 
- FREEWAY OR EXPRESSWAY ROUTE 
- U.S. NUMBERED ROUTE 
- BUSINESS ROUTE 
- STATE NUMBERED ROUTE 
- UNSIGNED ROUTE 
- COUNTY NUMBERED ROUTE 
- SECONDARY ROAD OR ADJOINING CITY STREET 
- CITY STREET 
- PARK, INSTITUTION, OR FEDERAL ROAD 
- RAILROAD 
- CORPORATION LINE 
- SECTION LINE 
- CUL-DE-SAC 
- SECTION, TOWNSHIP & RANGE NUMBERS  9, T-81N, R-30W



**HIGHWAY AND STREET MAP
OF
GRAETTINGER
IOWA**

PREPARED BY
IOWA DEPARTMENT OF TRANSPORTATION
PLANNING, PROGRAMMING, AND MODAL DIVISION
OFFICE OF SYSTEMS PLANNING
PHONE (515) 239-1664
IN COOPERATION WITH
UNITED STATES DEPARTMENT OF TRANSPORTATION
FEDERAL HIGHWAY ADMINISTRATION

74-3015