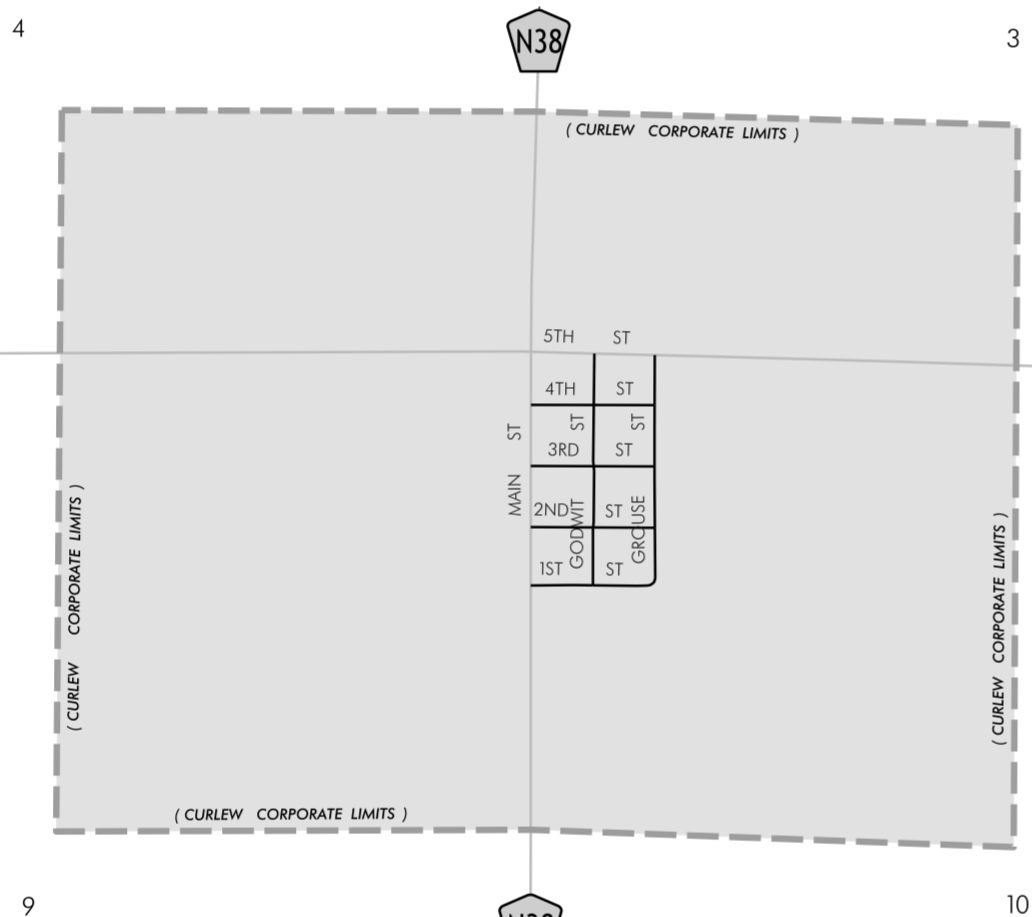













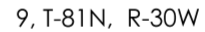



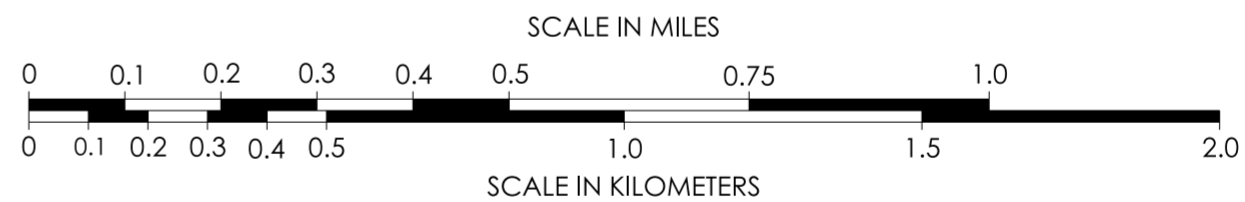
R-33W

T-94N



LEGEND

- INTERSTATE ROUTE 
- FREEWAY OR EXPRESSWAY ROUTE 
- U.S. NUMBERED ROUTE 
- BUSINESS ROUTE 
- STATE NUMBERED ROUTE 
- UNSIGNED ROUTE 
- COUNTY NUMBERED ROUTE 
- SECONDARY ROAD OR ADJOINING CITY STREET 
- CITY STREET 
- PARK, INSTITUTION, OR FEDERAL ROAD 
- RAILROAD 
- CORPORATION LINE 
- SECTION LINE 
- CUL-DE-SAC 
- SECTION, TOWNSHIP & RANGE NUMBERS 



**HIGHWAY AND STREET MAP  
OF  
CURLEW  
IOWA**

PREPARED BY  
IOWA DEPARTMENT OF TRANSPORTATION  
TRANSPORTATION DEVELOPMENT DIVISION  
SYSTEMS PLANNING BUREAU  
PHONE (515) 239-1664  
IN COOPERATION WITH  
UNITED STATES DEPARTMENT OF TRANSPORTATION  
FEDERAL HIGHWAY ADMINISTRATION

74-1762