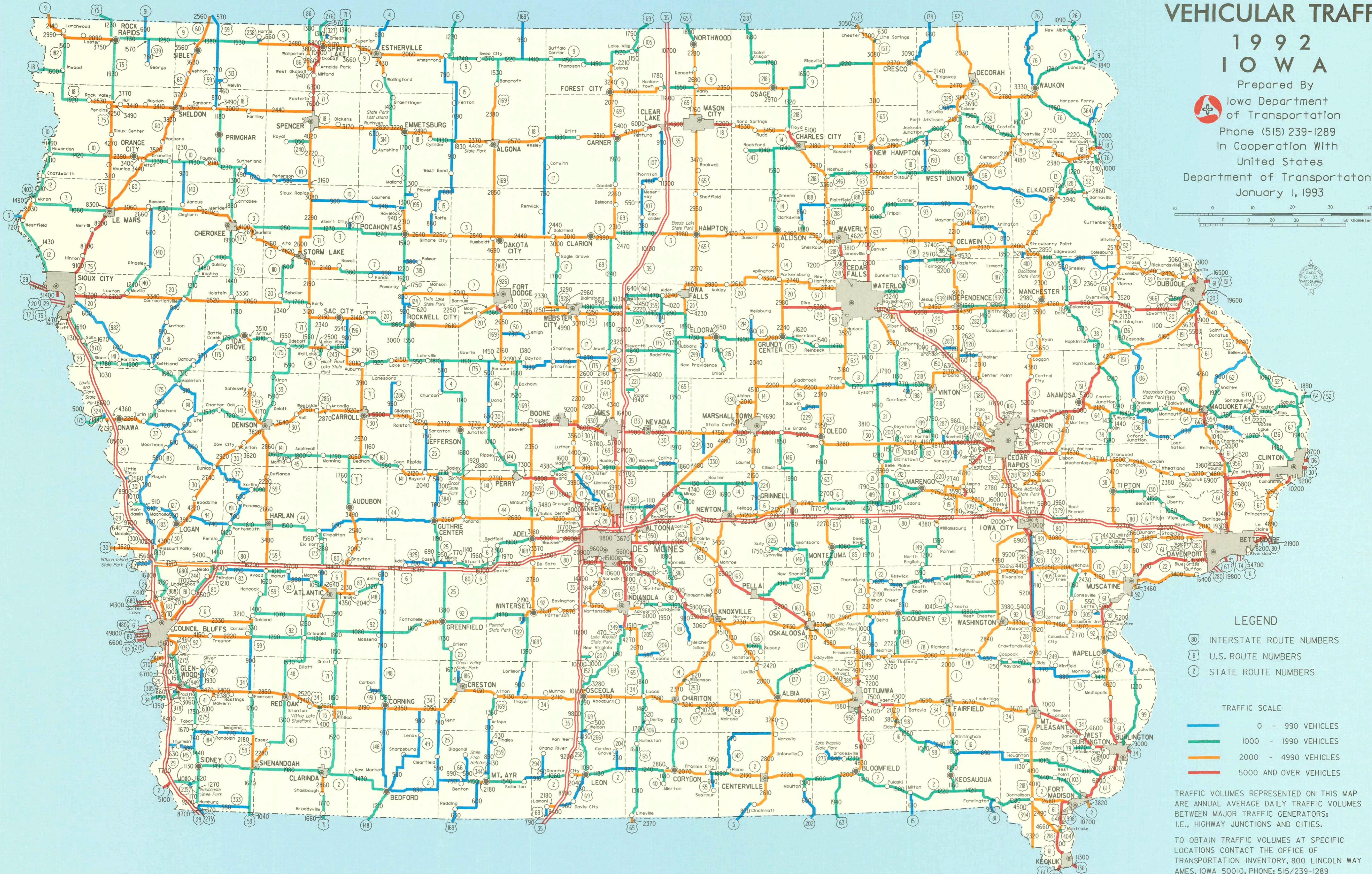
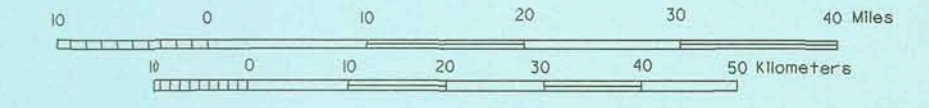





# VEHICULAR TRAFFIC

## 1992 IOWA





Prepared By  
Iowa Department  
of Transportation  
Phone (515) 239-1289  
In Cooperation With  
United States  
Department of Transportation  
January 1, 1993



### LEGEND

-  INTERSTATE ROUTE NUMBERS
-  U.S. ROUTE NUMBERS
-  STATE ROUTE NUMBERS

### TRAFFIC SCALE

-  0 - 990 VEHICLES
-  1000 - 1990 VEHICLES
-  2000 - 4990 VEHICLES
-  5000 AND OVER VEHICLES

TRAFFIC VOLUMES REPRESENTED ON THIS MAP ARE ANNUAL AVERAGE DAILY TRAFFIC VOLUMES BETWEEN MAJOR TRAFFIC GENERATORS: I.E., HIGHWAY JUNCTIONS AND CITIES.

TO OBTAIN TRAFFIC VOLUMES AT SPECIFIC LOCATIONS CONTACT THE OFFICE OF TRANSPORTATION INVENTORY, 800 LINCOLN WAY AMES, IOWA 50010, PHONE: 515/239-1289