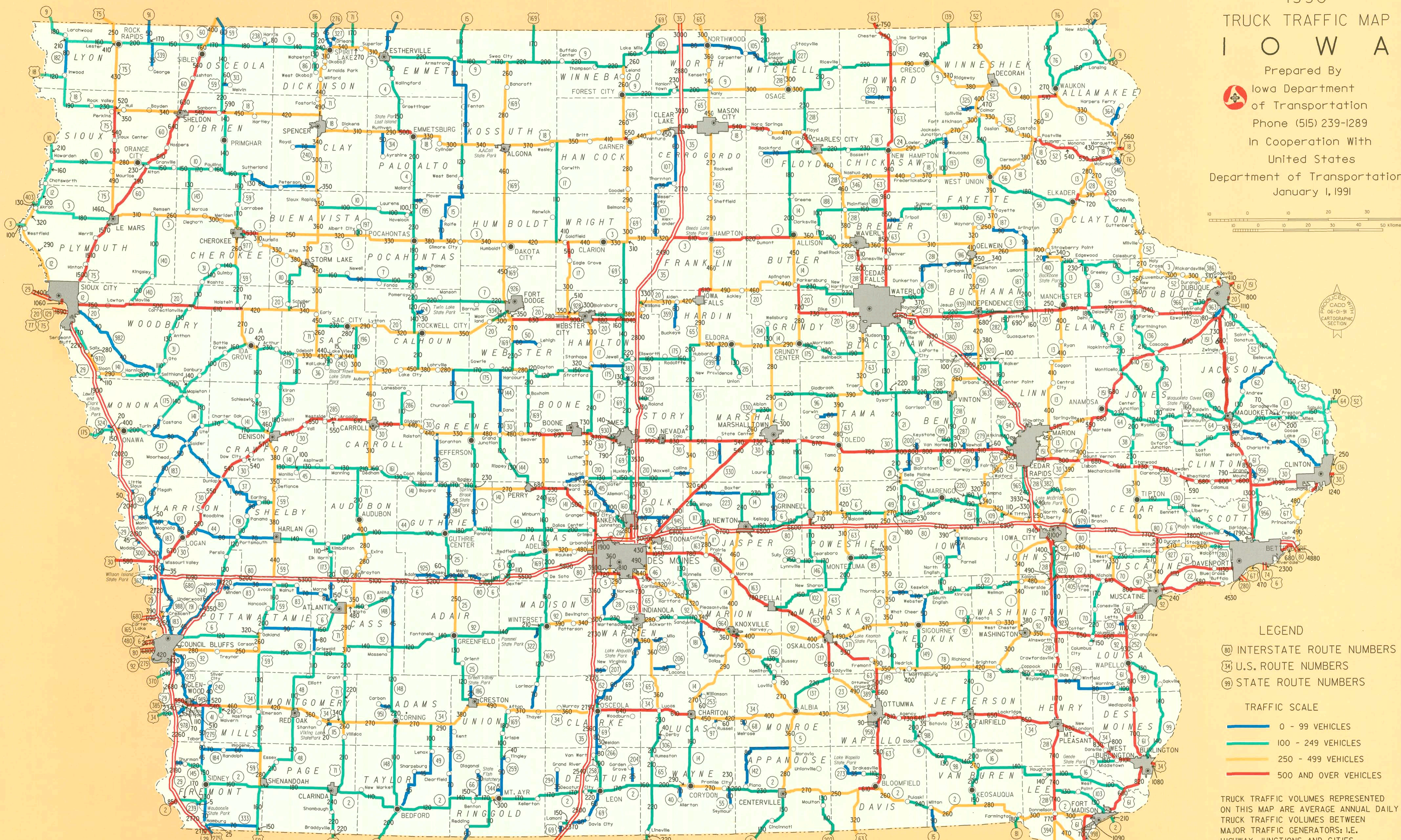

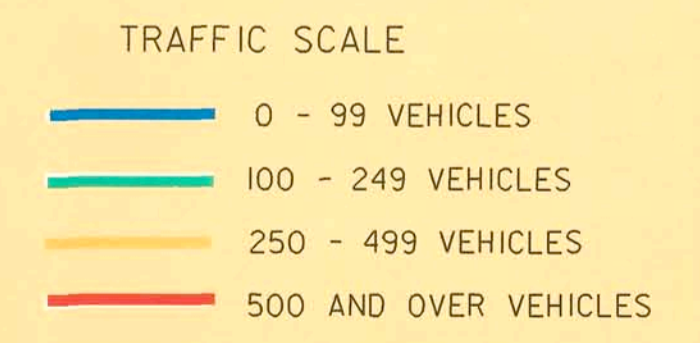


1990
TRUCK TRAFFIC MAP
I O W A

Prepared By
Iowa Department
of Transportation
Phone (515) 239-1289
In Cooperation With
United States
Department of Transportation
January 1, 1991



- LEGEND
- (80) INTERSTATE ROUTE NUMBERS
 - (34) U.S. ROUTE NUMBERS
 - (99) STATE ROUTE NUMBERS



TRUCK TRAFFIC VOLUMES REPRESENTED ON THIS MAP ARE AVERAGE ANNUAL DAILY TRUCK TRAFFIC VOLUMES BETWEEN MAJOR TRAFFIC GENERATORS, I.E. HIGHWAY JUNCTIONS AND CITIES

TRUCK VOLUMES INCLUDE 6-TIRE AND 3 AXLE SINGLE UNIT TRUCKS, BUSES AND ALL MULTIPLE-UNIT TRUCKS

TO OBTAIN TRAFFIC VOLUMES AT SPECIFIC LOCATIONS CONTACT THE OFFICE OF TRANSPORTATION INVENTORY, 800 LINCOLN WAY, AMES IOWA 50010, PHONE: 515/239-1289