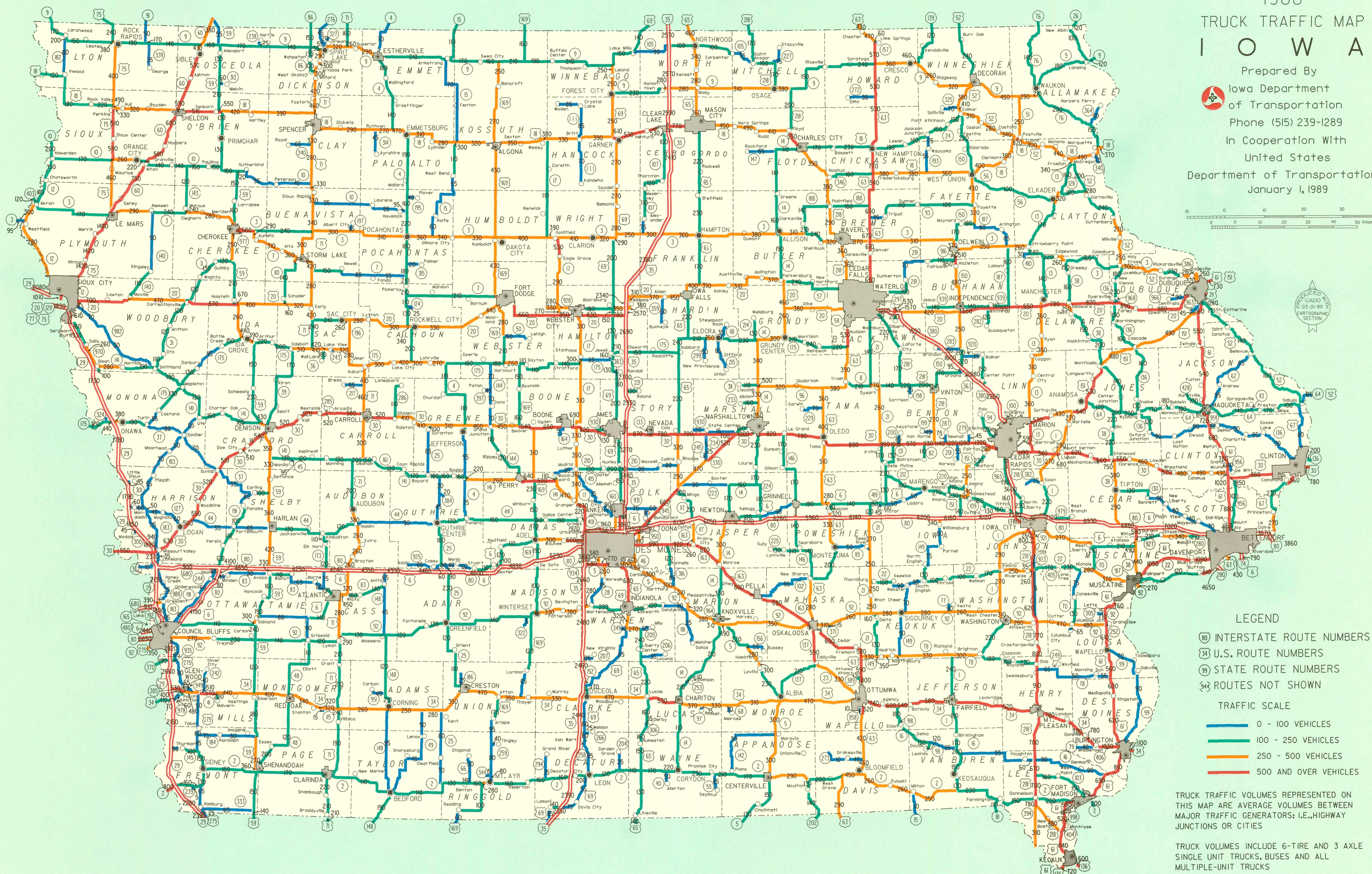
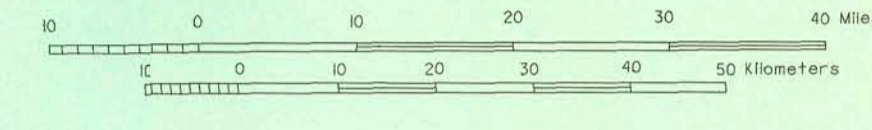






1988 TRUCK TRAFFIC MAP IOWA





Prepared By
 Iowa Department
 of Transportation
 Phone (515) 239-1289
 In Cooperation With
 United States
 Department of Transportation
 January 1, 1989



LEGEND

-  INTERSTATE ROUTE NUMBERS
-  U.S. ROUTE NUMBERS
-  STATE ROUTE NUMBERS
-  ROUTES NOT SHOWN

TRAFFIC SCALE

-  0 - 100 VEHICLES
-  100 - 250 VEHICLES
-  250 - 500 VEHICLES
-  500 AND OVER VEHICLES

TRUCK TRAFFIC VOLUMES REPRESENTED ON THIS MAP ARE AVERAGE VOLUMES BETWEEN MAJOR TRAFFIC GENERATORS; I.E., HIGHWAY JUNCTIONS OR CITIES

TRUCK VOLUMES INCLUDE 6-TIRE AND 3 AXLE SINGLE UNIT TRUCKS, BUSES AND ALL MULTIPLE-UNIT TRUCKS

TO OBTAIN TRAFFIC VOLUMES AT SPECIFIC LOCATIONS CONTACT THE OFFICE OF TRANSPORTATION INVENTORY, 800 LINCOLN WAY AMES, IOWA 50010, PHONE: 515/239-1289