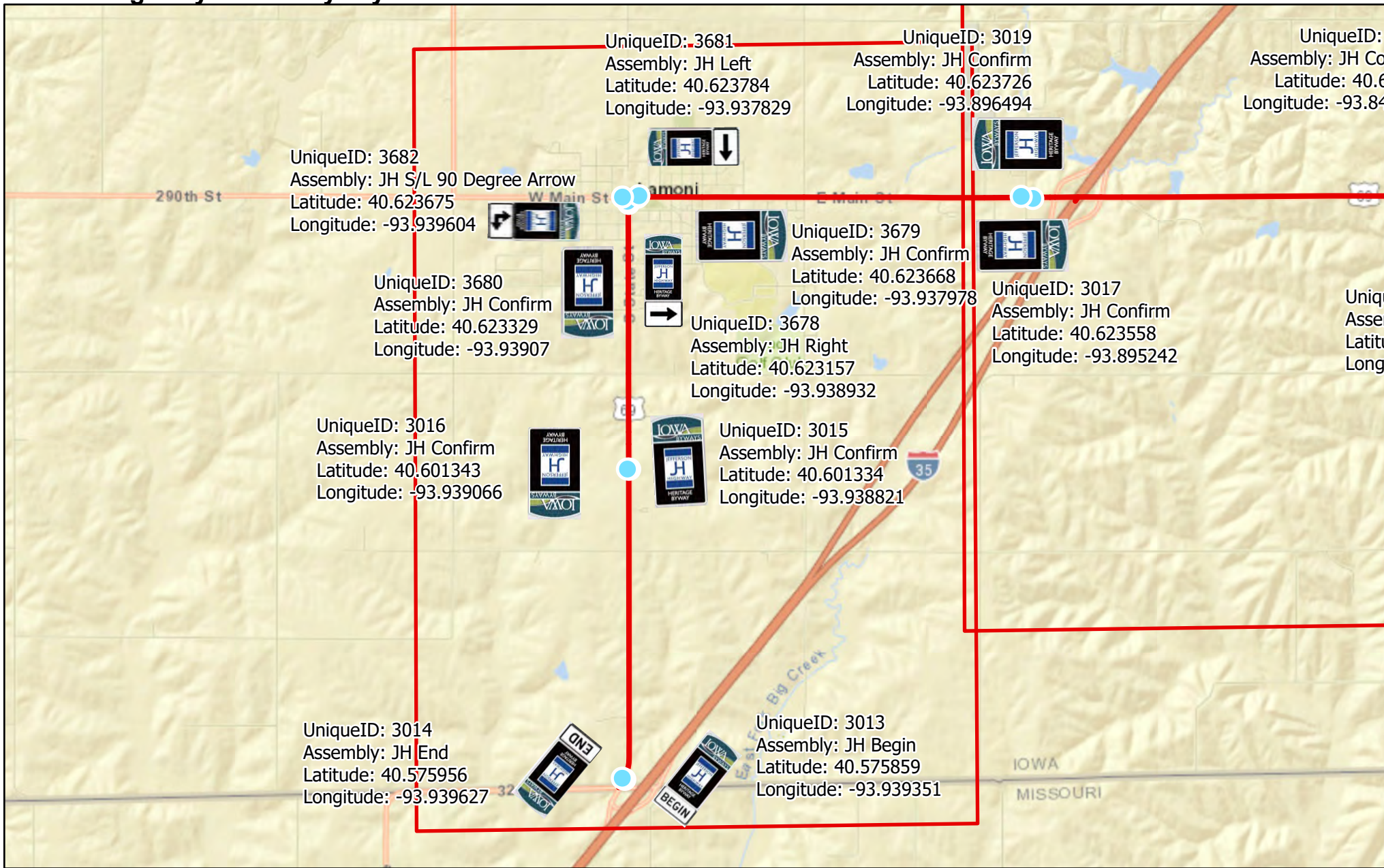


Jefferson Highway Scenic Byway



UniqueID: 3682
 Assembly: JH S/L 90 Degree Arrow
 Latitude: 40.623675
 Longitude: -93.939604

UniqueID: 3681
 Assembly: JH Left
 Latitude: 40.623784
 Longitude: -93.937829

UniqueID: 3019
 Assembly: JH Confirm
 Latitude: 40.623726
 Longitude: -93.896494

UniqueID:
 Assembly: JH Co
 Latitude: 40.6
 Longitude: -93.84

UniqueID: 3680
 Assembly: JH Confirm
 Latitude: 40.623329
 Longitude: -93.93907

UniqueID: 3679
 Assembly: JH Confirm
 Latitude: 40.623668
 Longitude: -93.937978

UniqueID: 3017
 Assembly: JH Confirm
 Latitude: 40.623558
 Longitude: -93.895242

UniqueID: 3678
 Assembly: JH Right
 Latitude: 40.623157
 Longitude: -93.938932

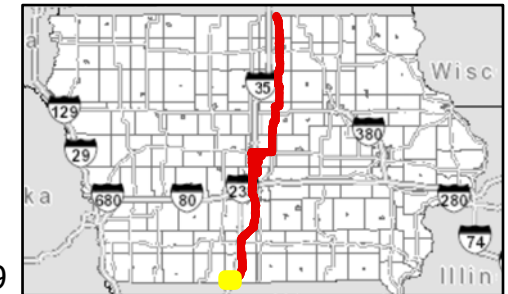
UniqueID: 3016
 Assembly: JH Confirm
 Latitude: 40.601343
 Longitude: -93.939066

UniqueID: 3015
 Assembly: JH Confirm
 Latitude: 40.601334
 Longitude: -93.938821

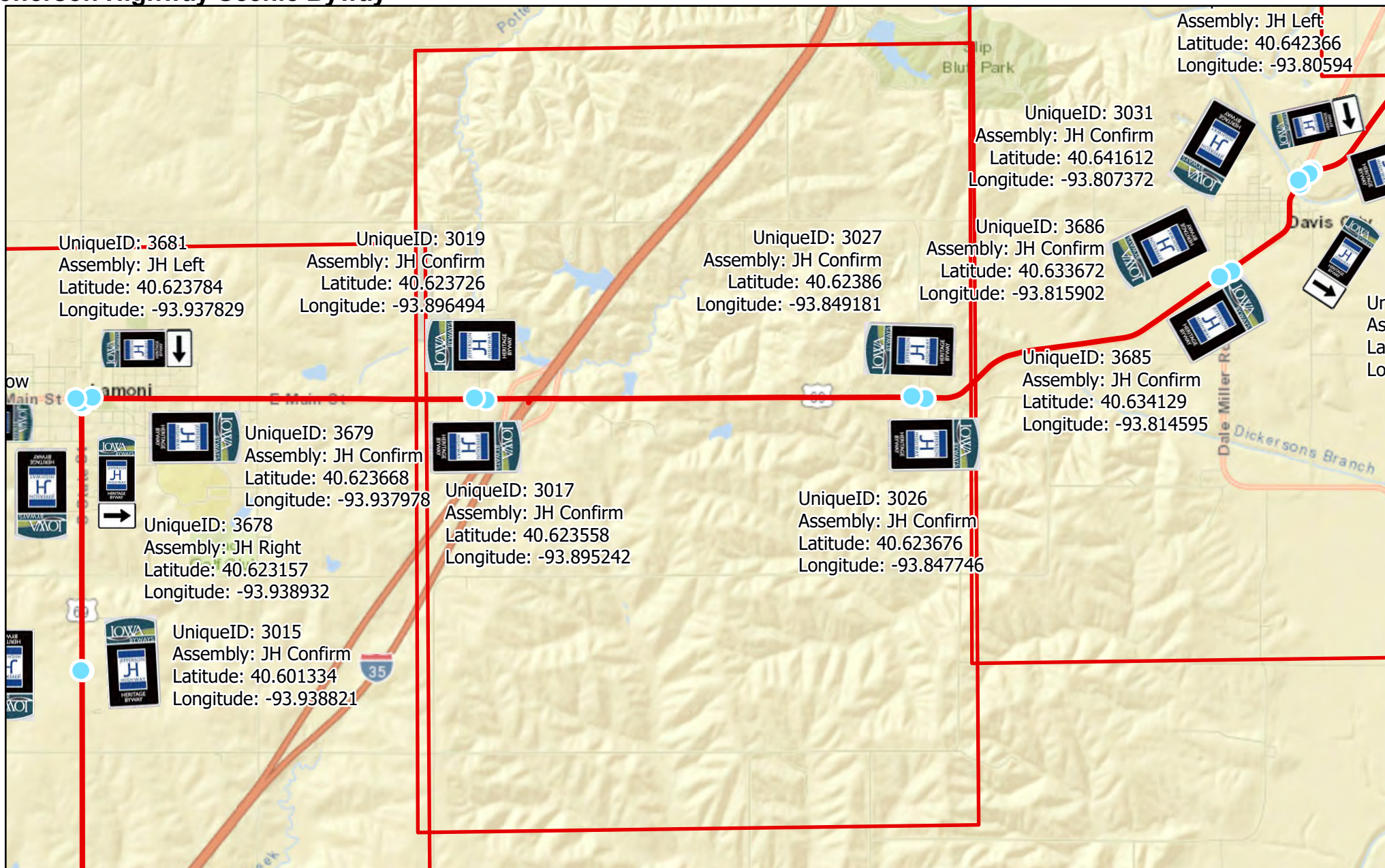
UniqueID: 3014
 Assembly: JH End
 Latitude: 40.575956
 Longitude: -93.939627

UniqueID: 3013
 Assembly: JH Begin
 Latitude: 40.575859
 Longitude: -93.939351

- 
 JH Begin
- 
 JH Confirm
- 
 JH Double Arrow
- 
 JH End
- 
 JH L/S 90 Degree Arrow
- 
 JH Left
- 
 JH Loop
- 
 JH Right
- 
 JH S/L 90 Degree Arrow



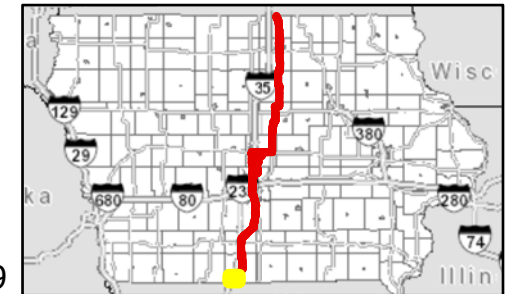
Jefferson Highway Scenic Byway



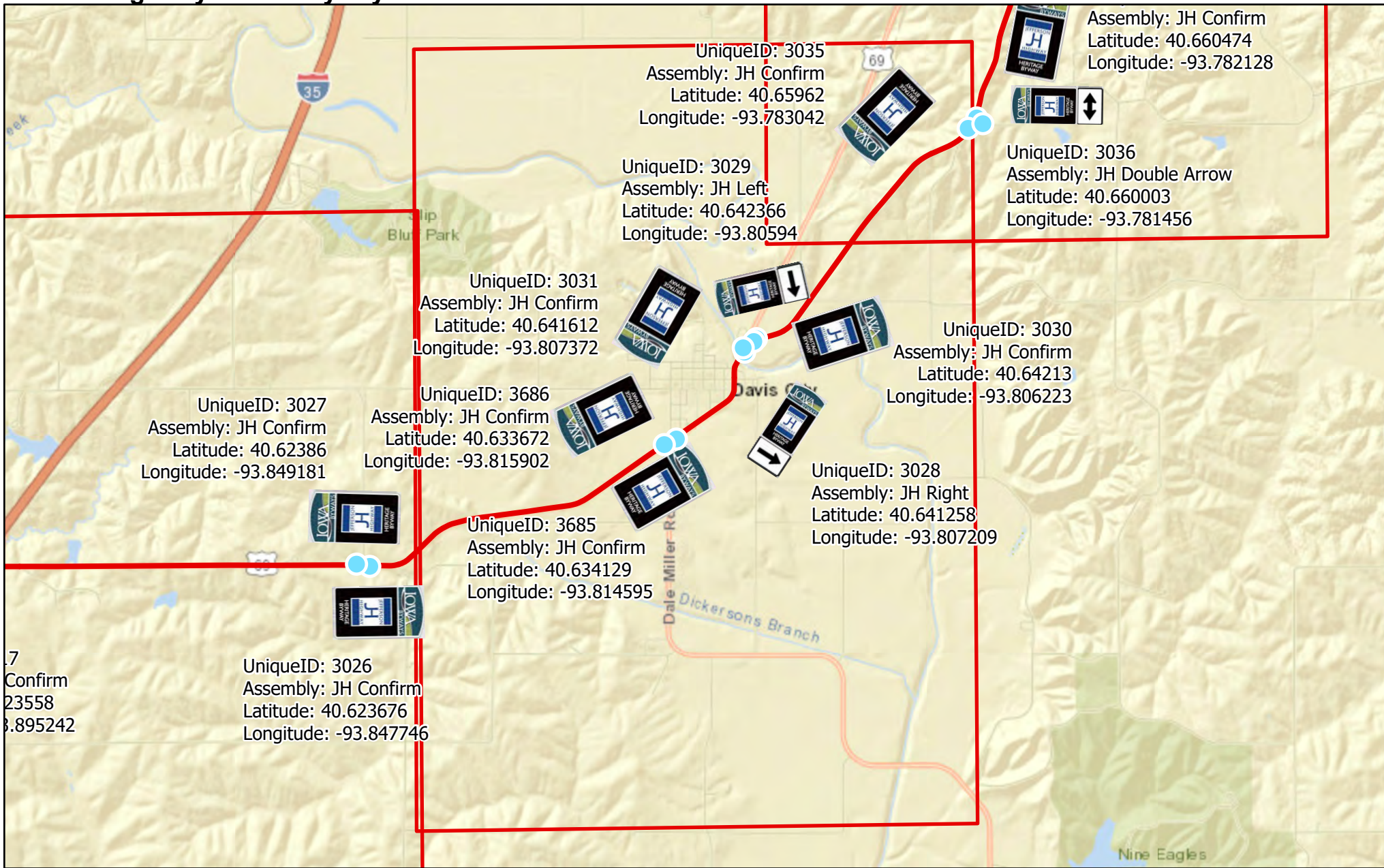
Assembly: JH Left
Latitude: 40.642366
Longitude: -93.80594

UniqueID: 3031
Assembly: JH Confirm
Latitude: 40.641612
Longitude: -93.807372

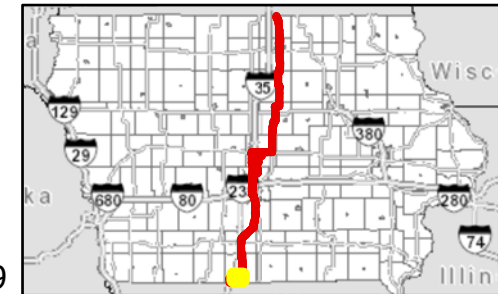
- 
JH Begin
- 
JH Confirm
- 
JH Double Arrow
- 
JH End
- 
JH L/S 90 Degree Arrow
- 
JH Left
- 
JH Loop
- 
JH Right
- 
JH S/L 90 Degree Arrow



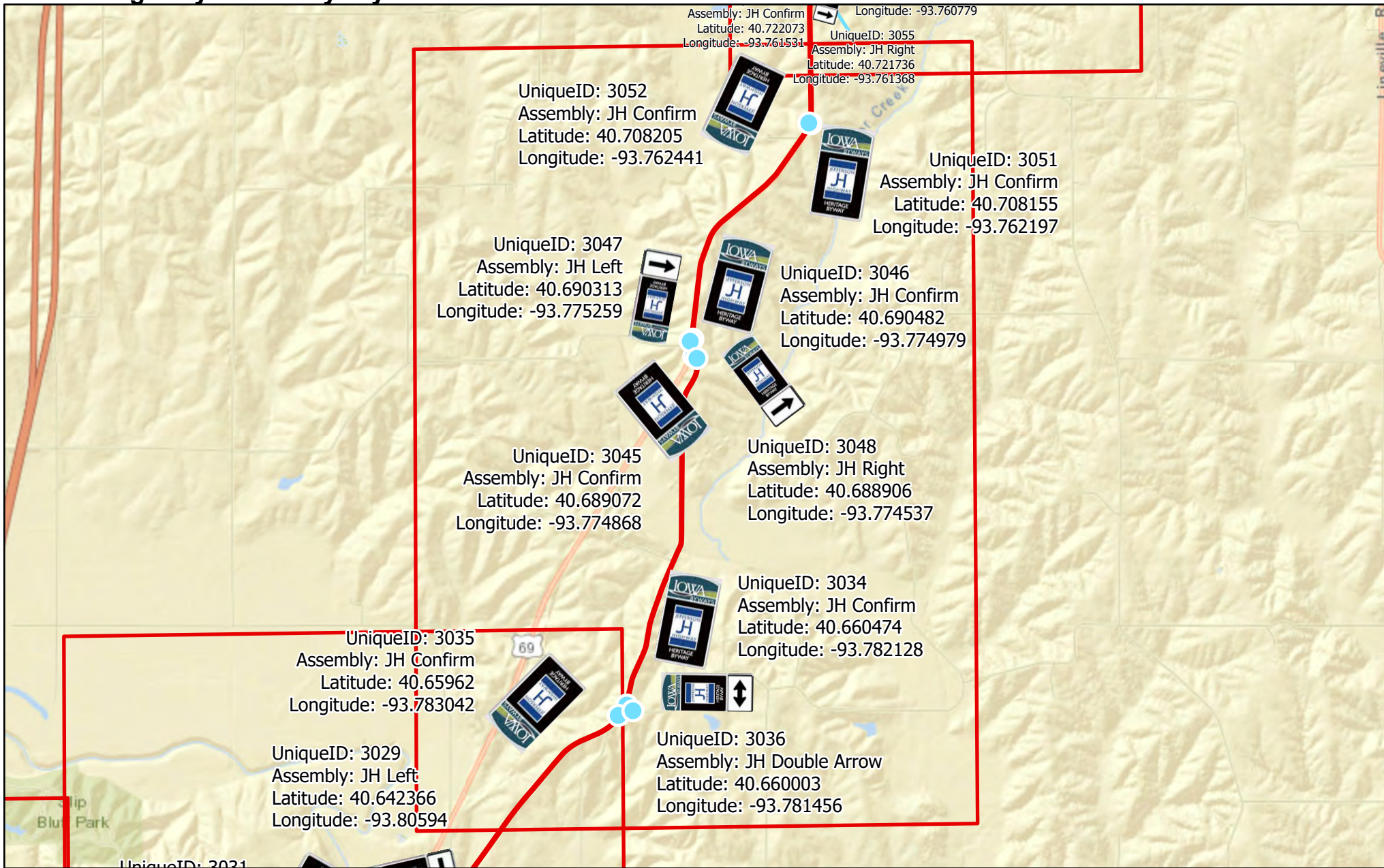
Jefferson Highway Scenic Byway





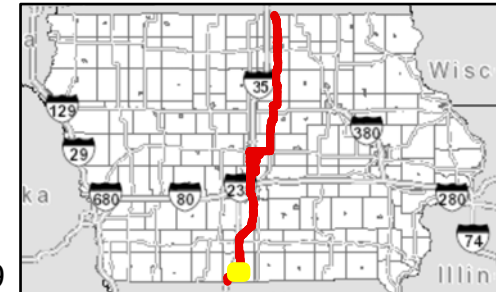
JH Begin	JH Confirm	JH Double Arrow	JH End	JH L/S 90 Degree Arrow	JH Left	JH Loop	JH Right	JH S/L 90 Degree Arrow



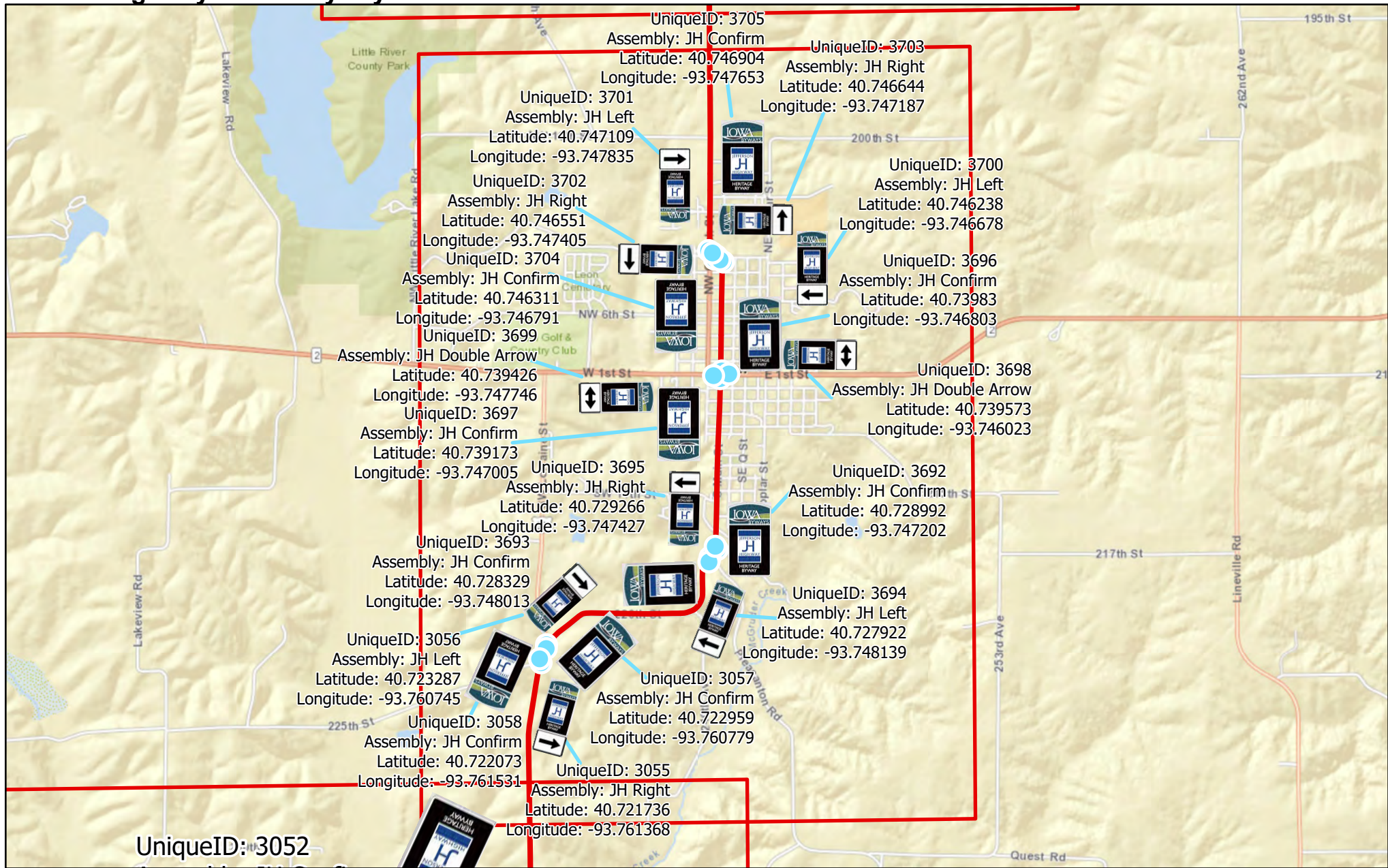
Jefferson Highway Scenic Byway



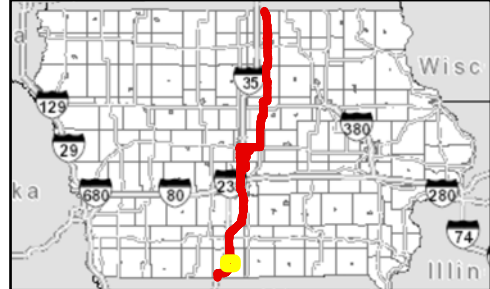
- 
JH Begin
- 
JH Confirm
- 
JH Double Arrow
- 
JH End
- 
JH L/S 90 Degree Arrow
- 
JH Left
- 
JH Loop
- 
JH Right
- 
JH S/L 90 Degree Arrow



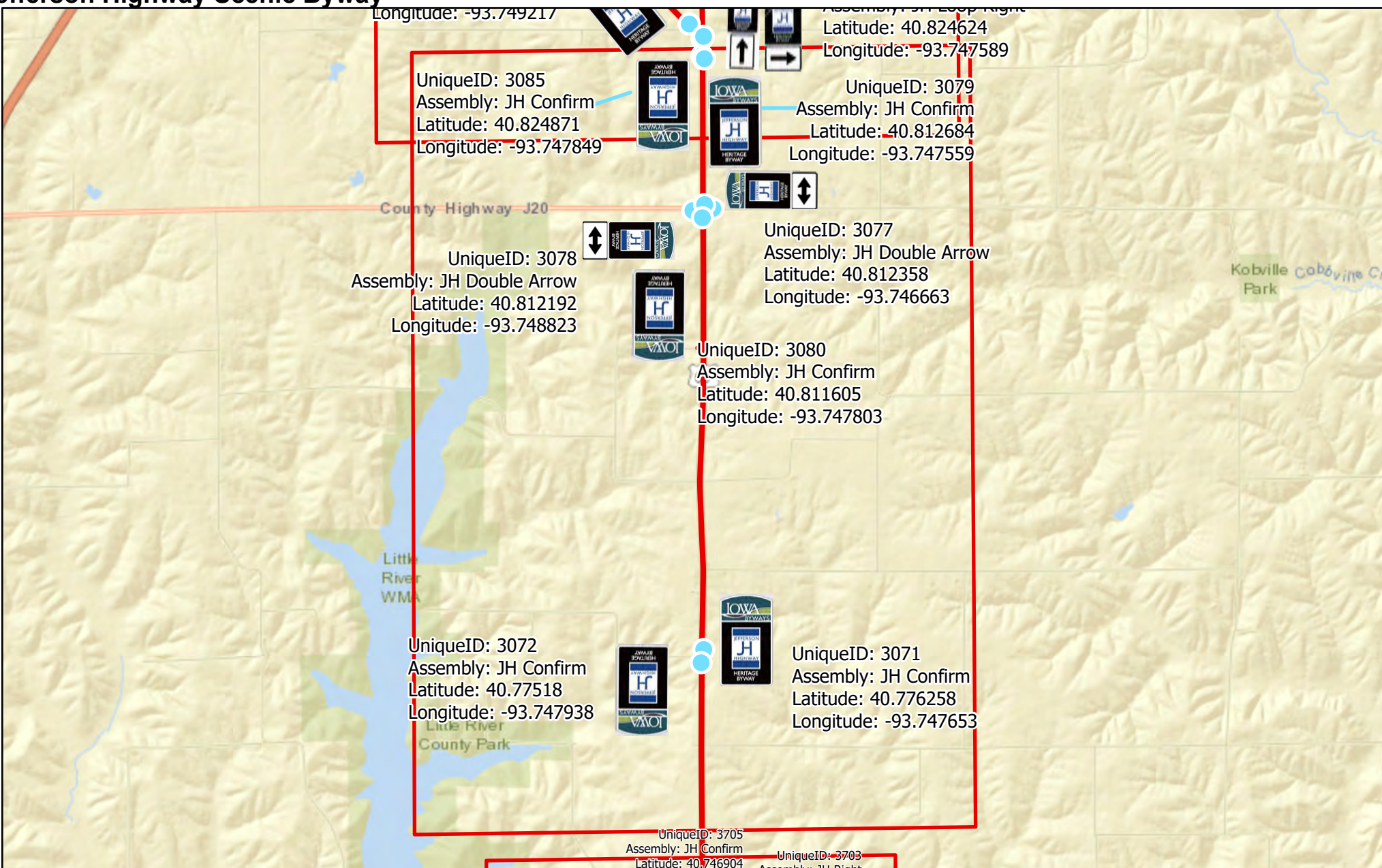
Jefferson Highway Scenic Byway



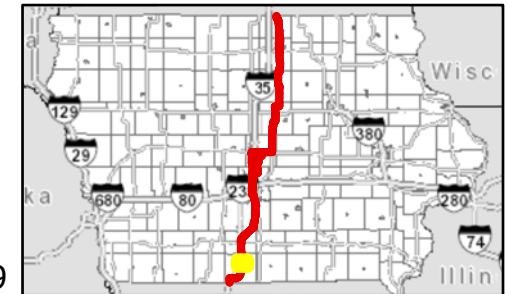
JH Begin	JH Confirm	JH Double Arrow	JH End	JH L/S 90 Degree Arrow	JH Left	JH Loop	JH Right	JH S/L 90 Degree Arrow



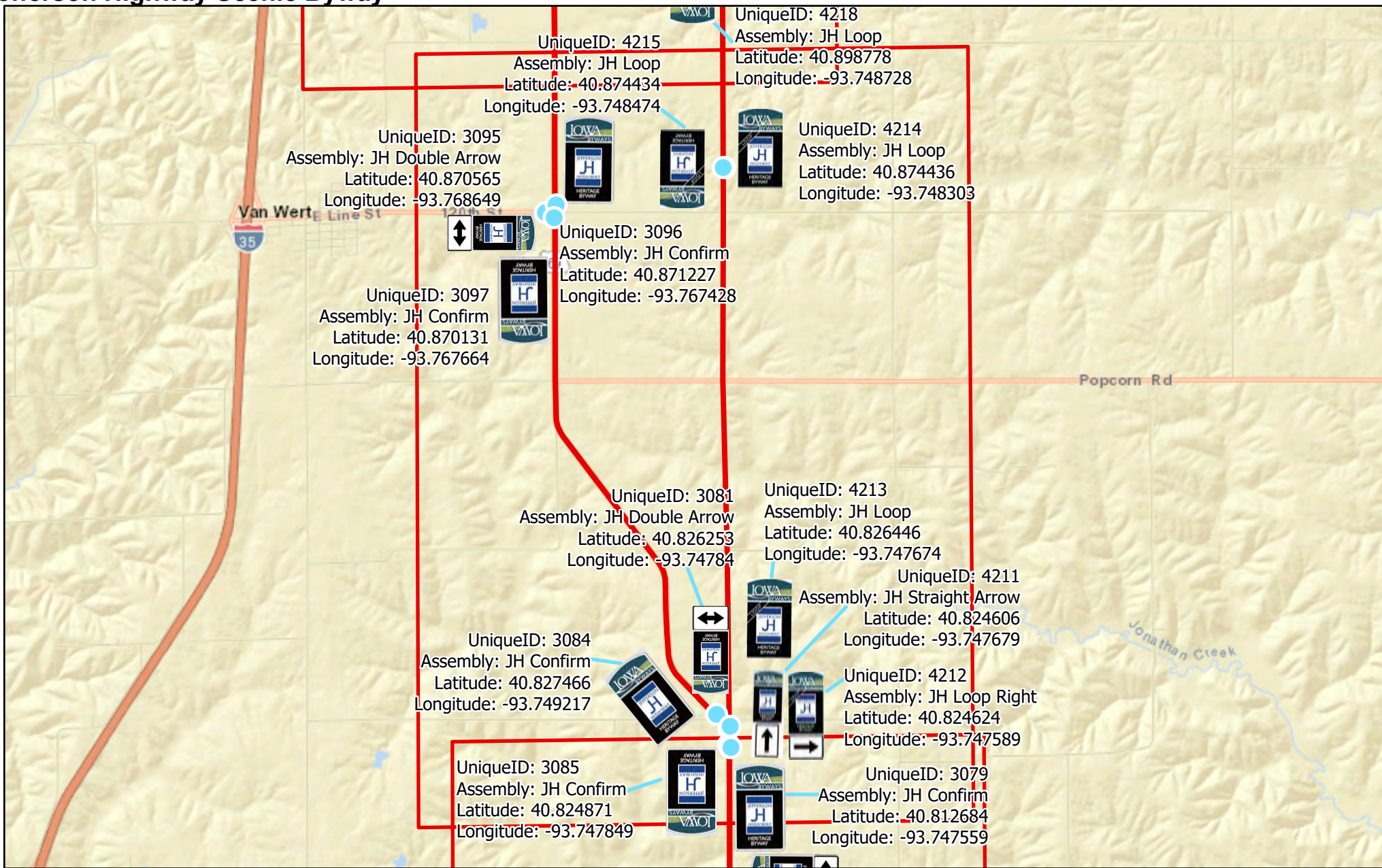
Jefferson Highway Scenic Byway






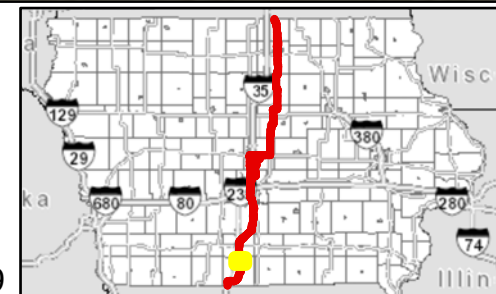
- 
JH Begin
- 
JH Confirm
- 
JH Double Arrow
- 
JH End
- 
JH L/S 90 Degree Arrow
- 
JH Left
- 
JH Loop
- 
JH Right
- 
JH S/L 90 Degree Arrow



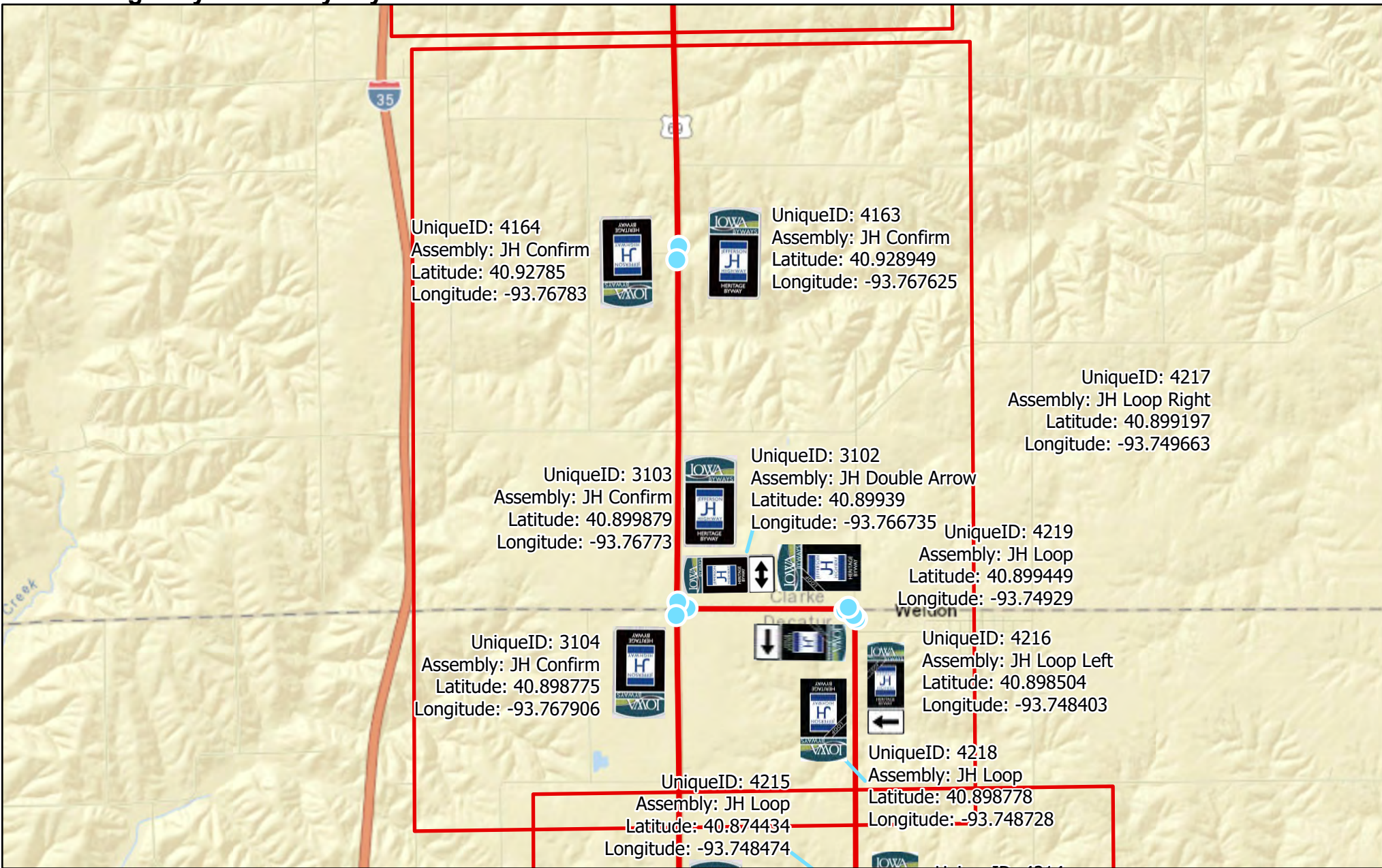
Jefferson Highway Scenic Byway












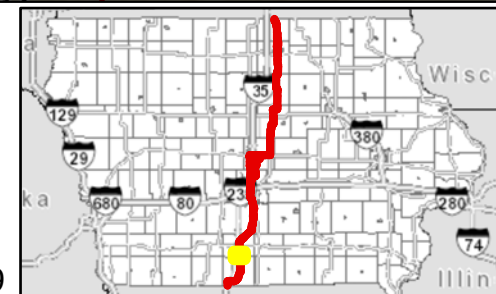
- 
JH Begin
- 
JH Confirm
- 
JH Double Arrow
- 
JH End
- 
JH L/S 90 Degree Arrow
- 
JH Left
- 
JH Loop
- 
JH Right
- 
JH S/L 90 Degree Arrow



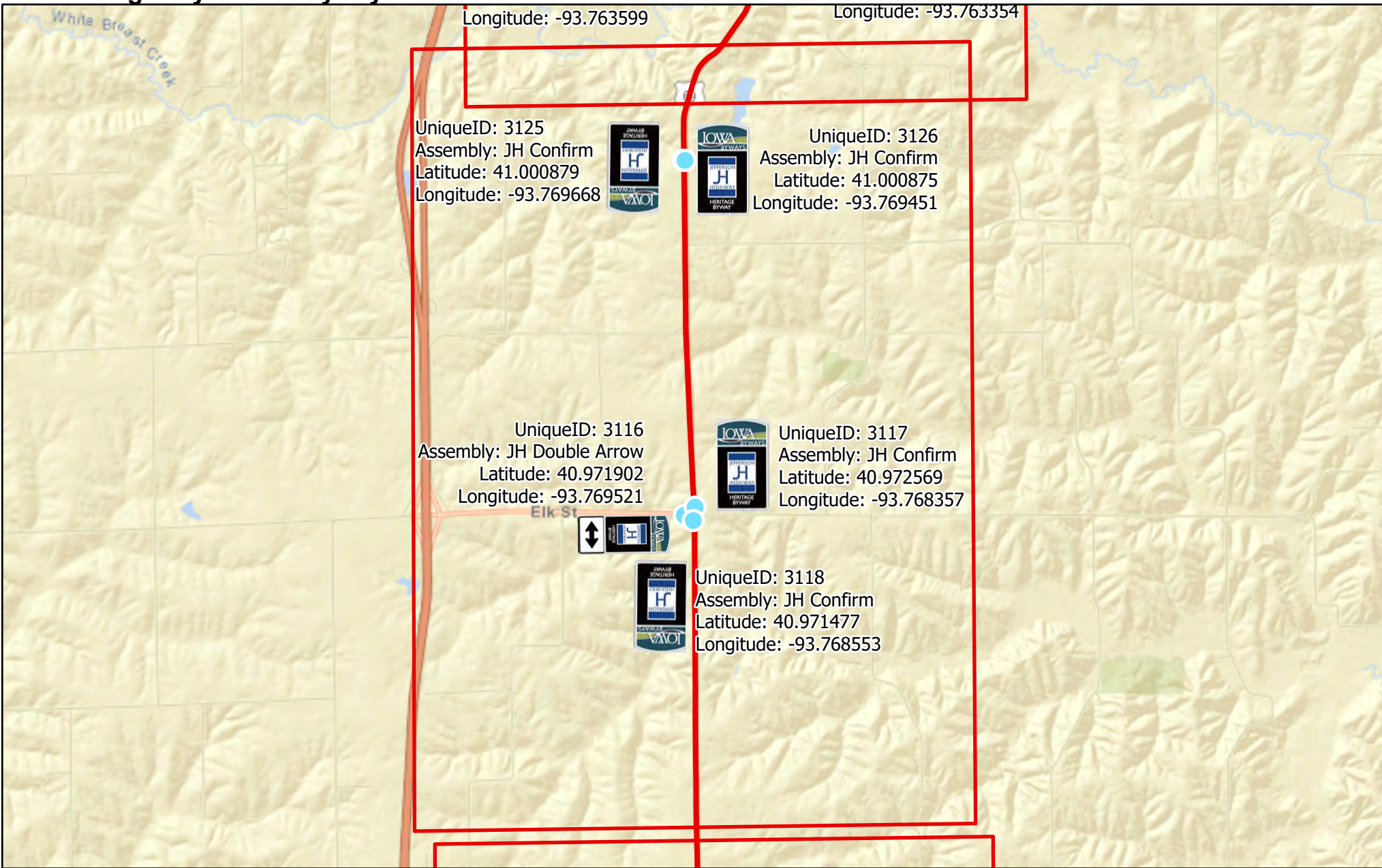
Jefferson Highway Scenic Byway



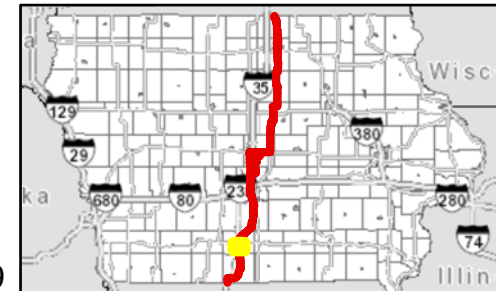
- 
JH Begin
- 
JH Confirm
- 
JH Double Arrow
- 
JH End
- 
JH L/S 90 Degree Arrow
- 
JH Left
- 
JH Loop
- 
JH Right
- 
JH S/L 90 Degree Arrow



Jefferson Highway Scenic Byway

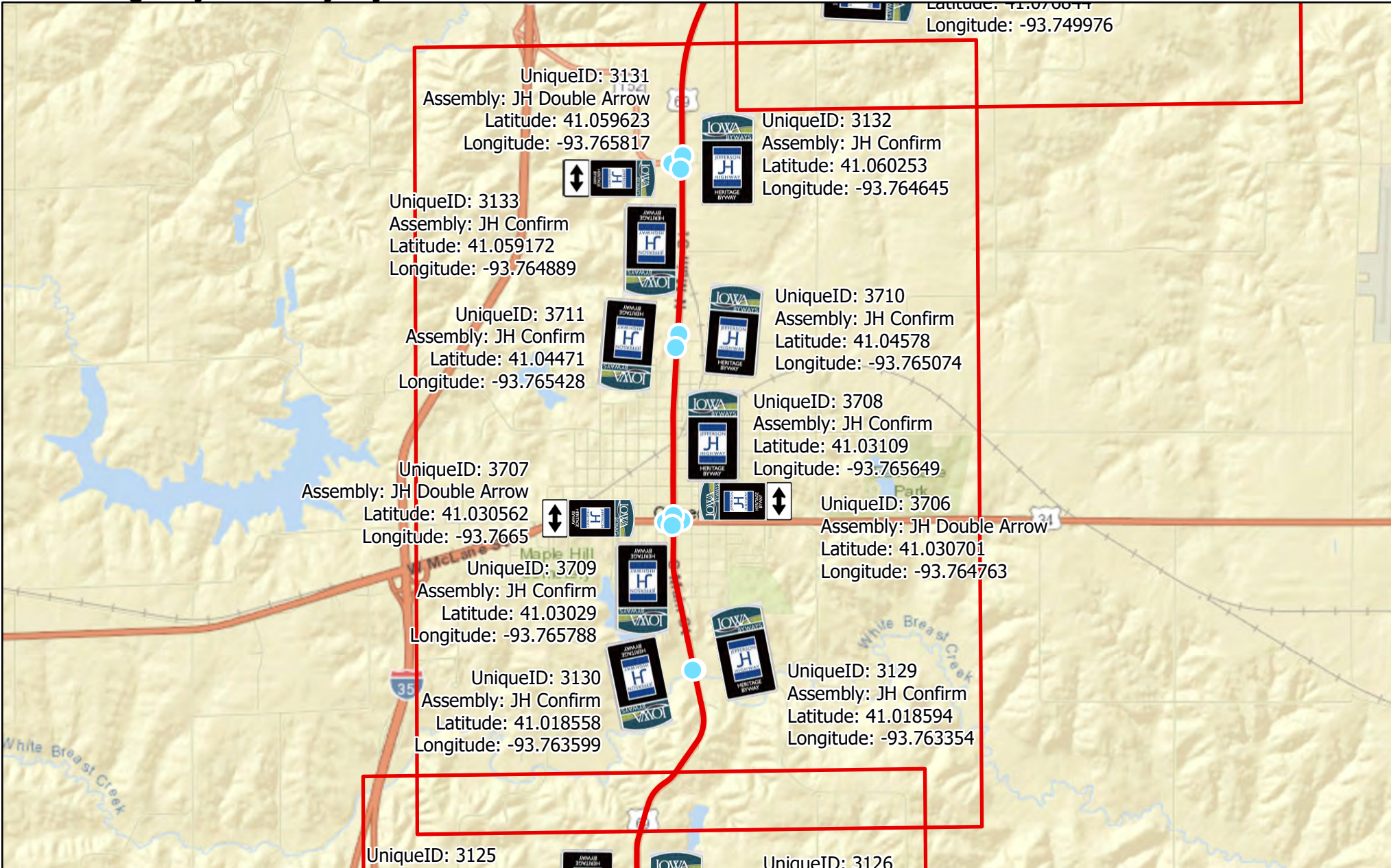







- 
JH Begin
- 
JH Confirm
- 
JH Double Arrow
- 
JH End
- 
JH L/S 90 Degree Arrow
- 
JH Left
- 
JH Loop
- 
JH Right
- 
JH S/L 90 Degree Arrow

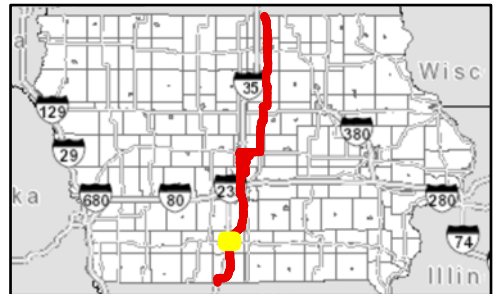


Jefferson Highway Scenic Byway

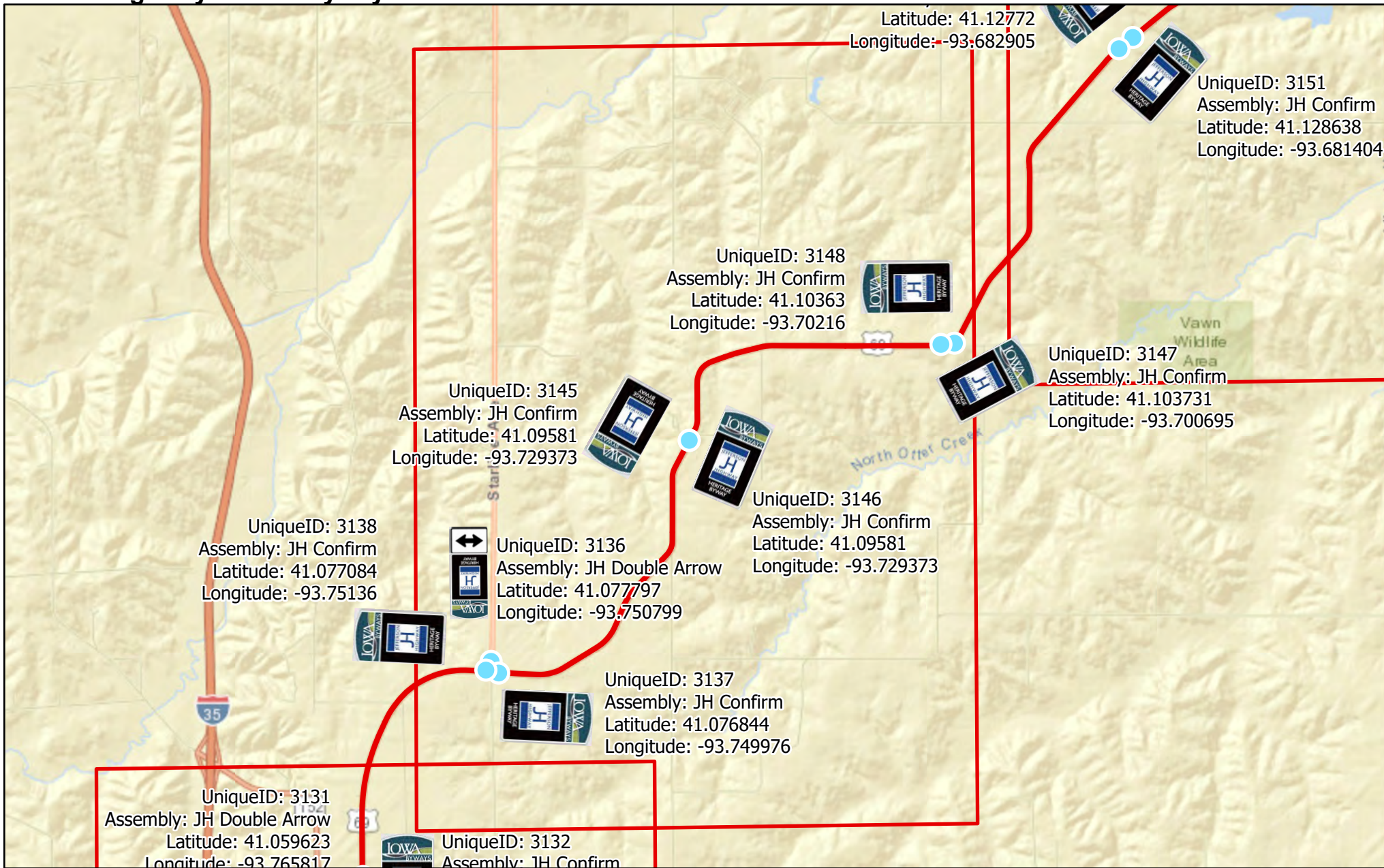
Latitude: 41.070844
Longitude: -93.749976




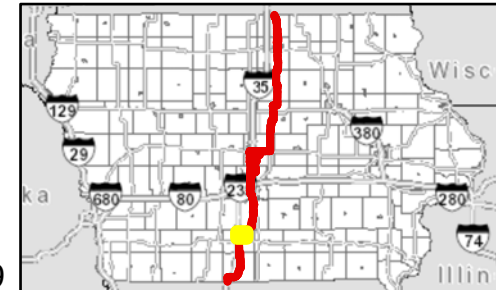
- 
JH Begin
- 
JH Confirm
- 
JH Double Arrow
- 
JH End
- 
JH L/S 90 Degree Arrow
- 
JH Left
- 
JH Loop
- 
JH Right
- 
JH S/L 90 Degree Arrow



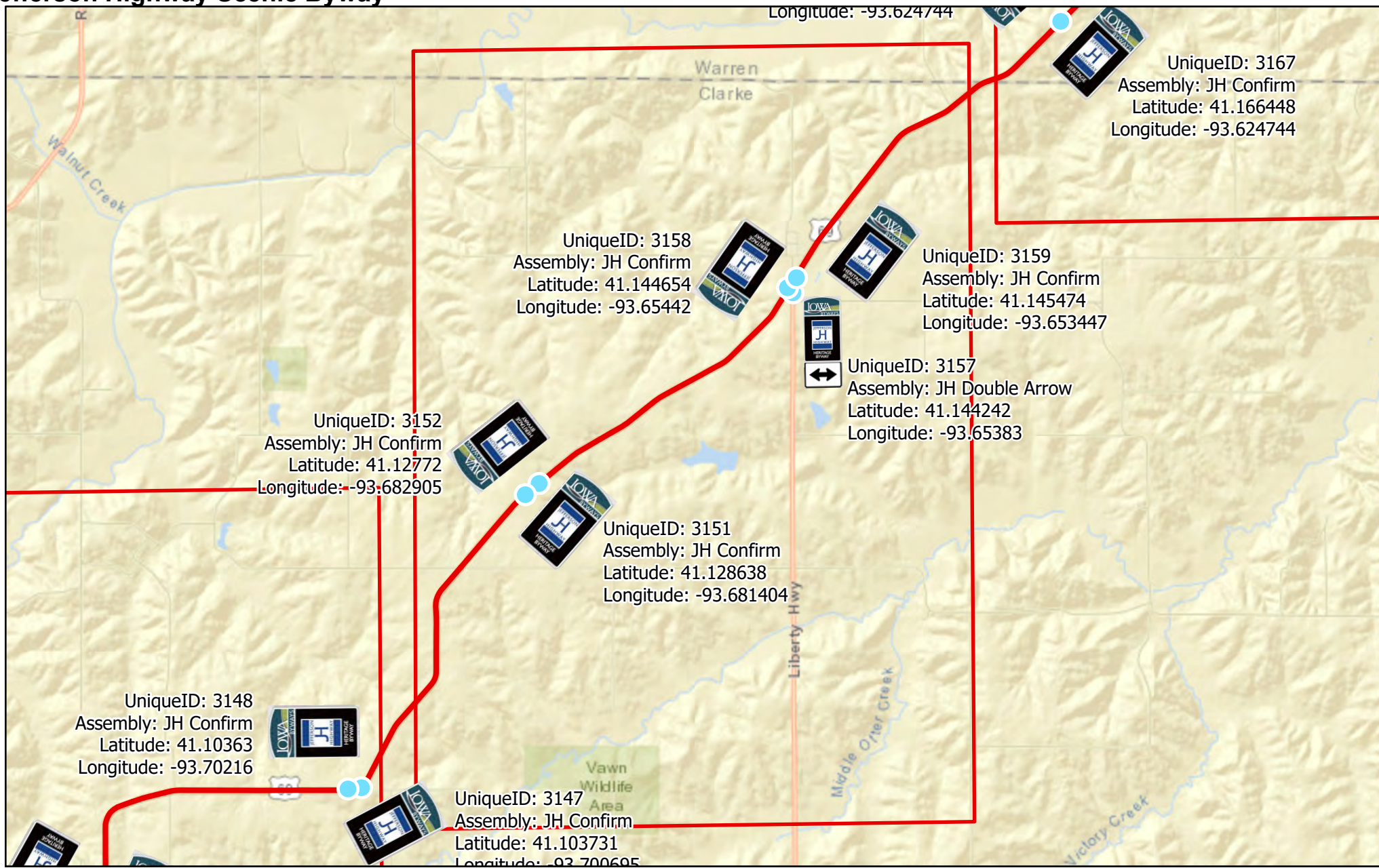
Jefferson Highway Scenic Byway








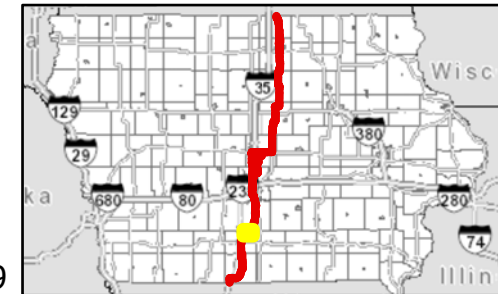
- 
JH Begin
- 
JH Confirm
- 
JH Double Arrow
- 
JH End
- 
JH L/S 90 Degree Arrow
- 
JH Left
- 
JH Loop
- 
JH Right
- 
JH S/L 90 Degree Arrow



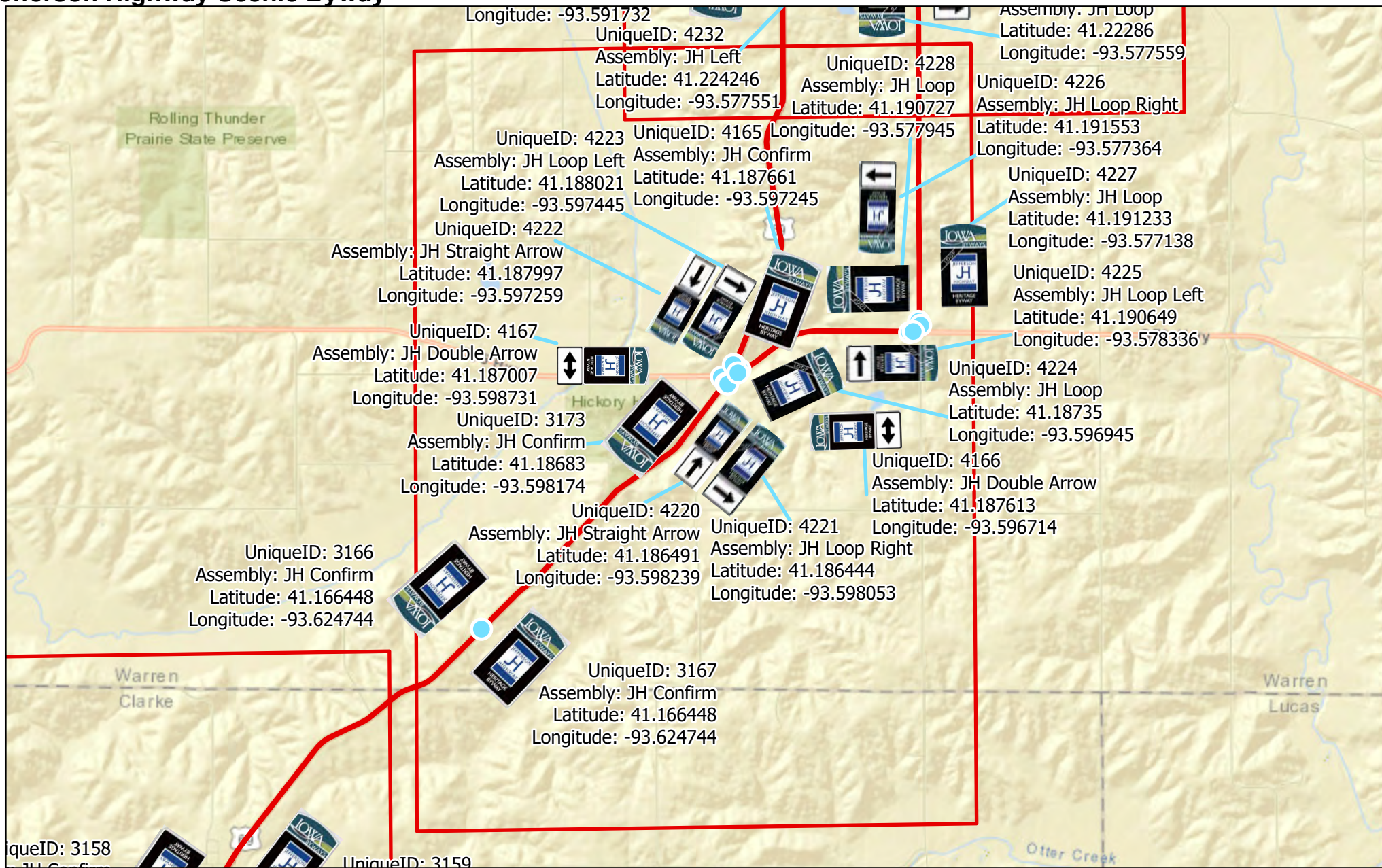
Jefferson Highway Scenic Byway




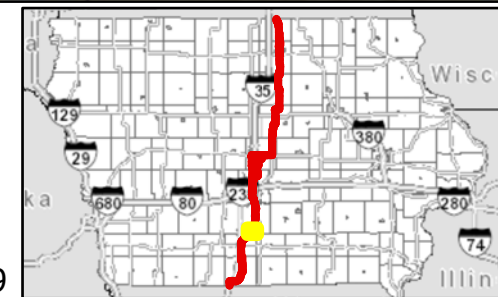
- 
JH Begin
- 
JH Confirm
- 
JH Double Arrow
- 
JH End
- 
JH L/S 90 Degree Arrow
- 
JH Left
- 
JH Loop
- 
JH Right
- 
JH S/L 90 Degree Arrow



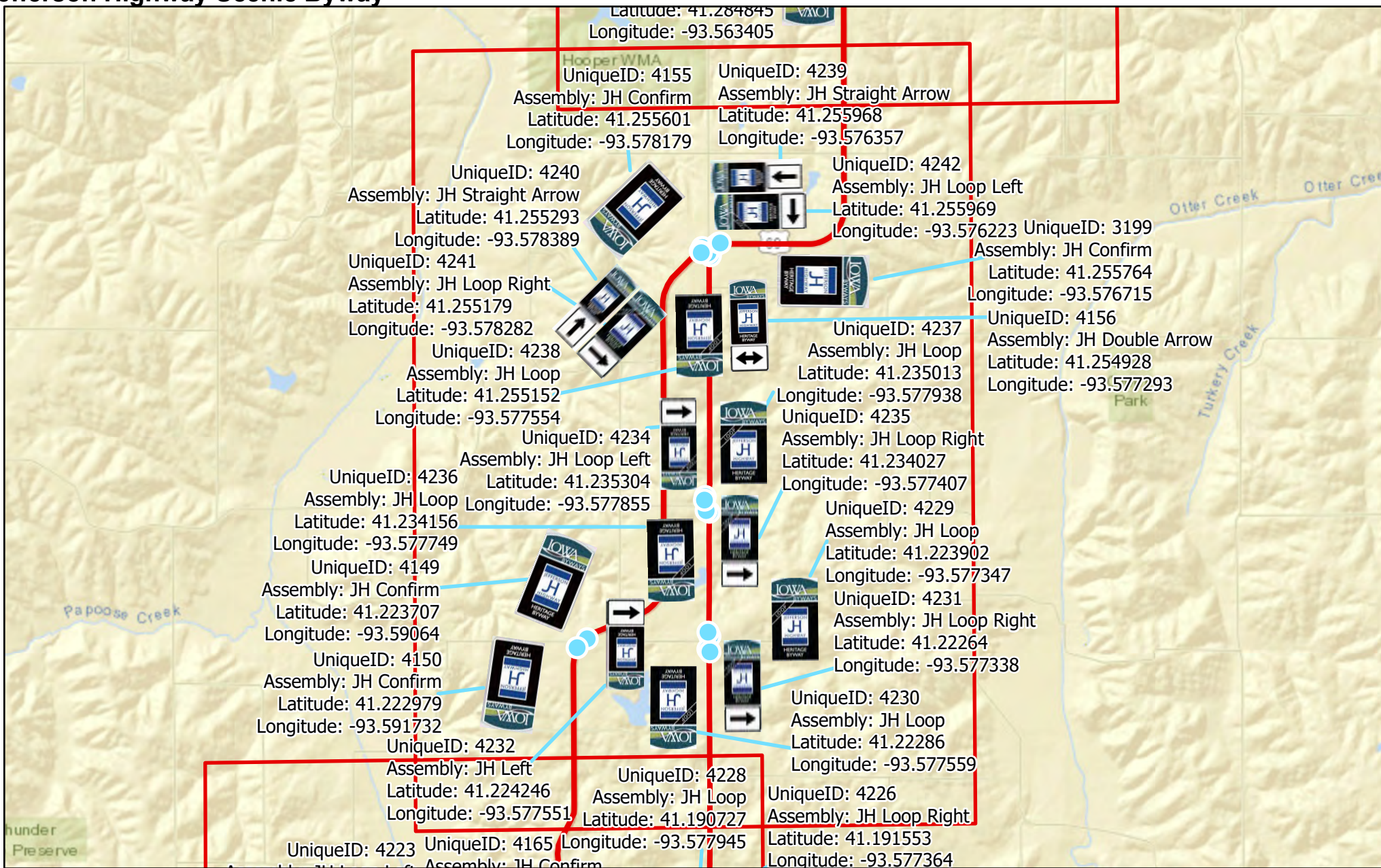
Jefferson Highway Scenic Byway






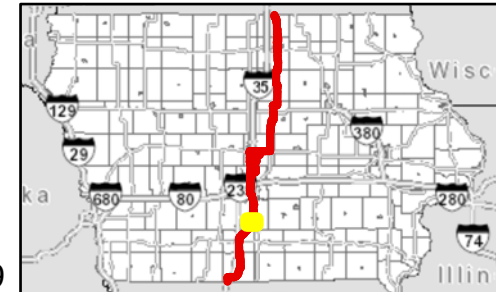
- 
 JH Begin
- 
 JH Confirm
- 
 JH Double Arrow
- 
 JH End
- 
 JH L/S 90 Degree Arrow
- 
 JH Left
- 
 JH Loop
- 
 JH Right
- 
 JH S/L 90 Degree Arrow



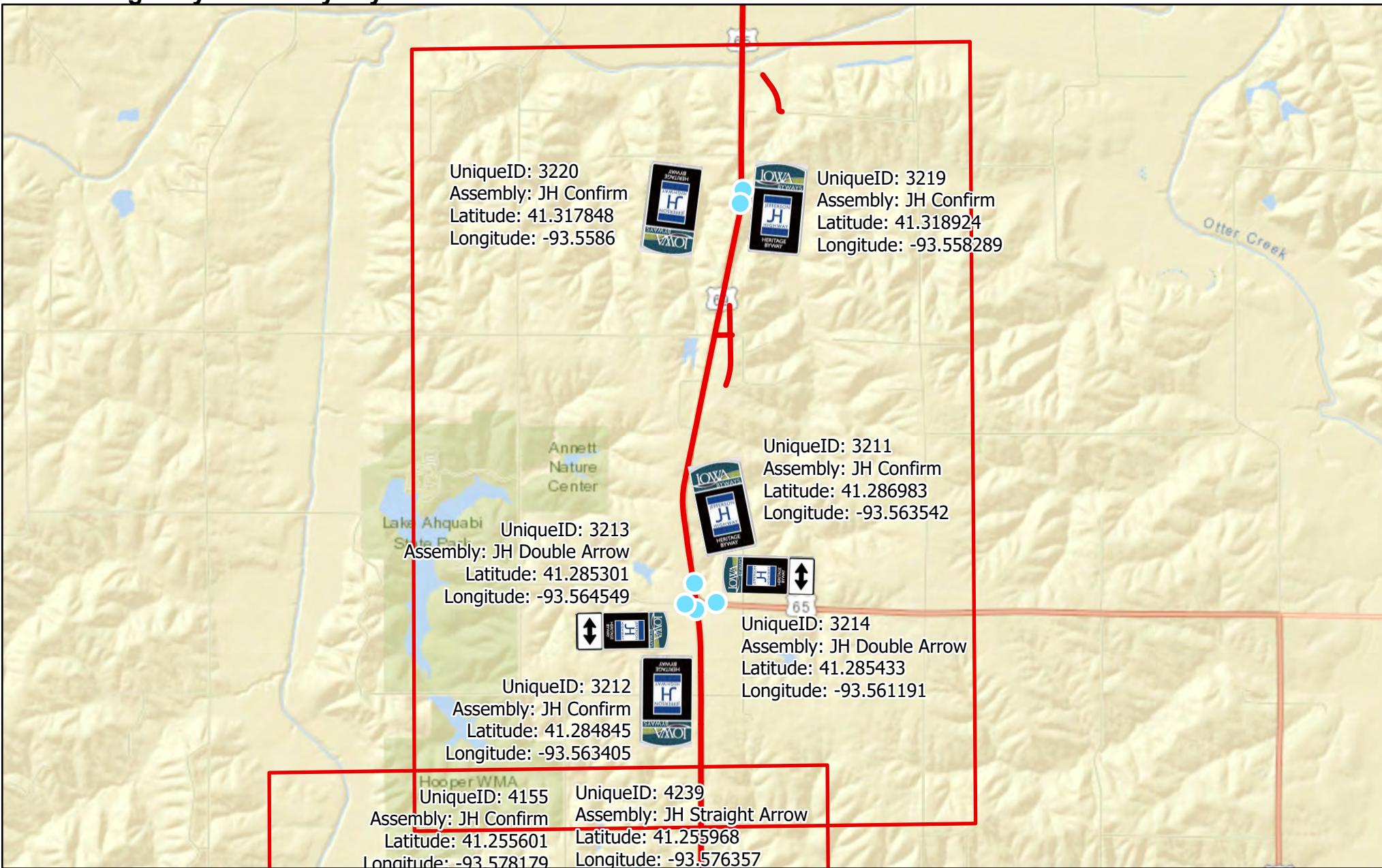
Jefferson Highway Scenic Byway



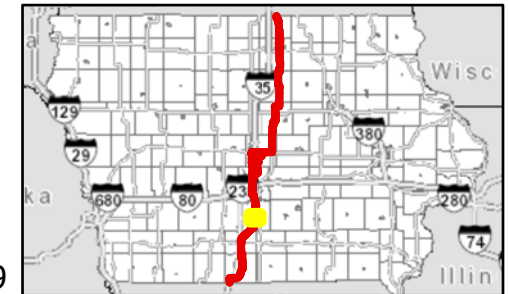
- 
JH Begin
- 
JH Confirm
- 
JH Double Arrow
- 
JH End
- 
JH L/S 90 Degree Arrow
- 
JH Left
- 
JH Loop
- 
JH Right
- 
JH S/L 90 Degree Arrow



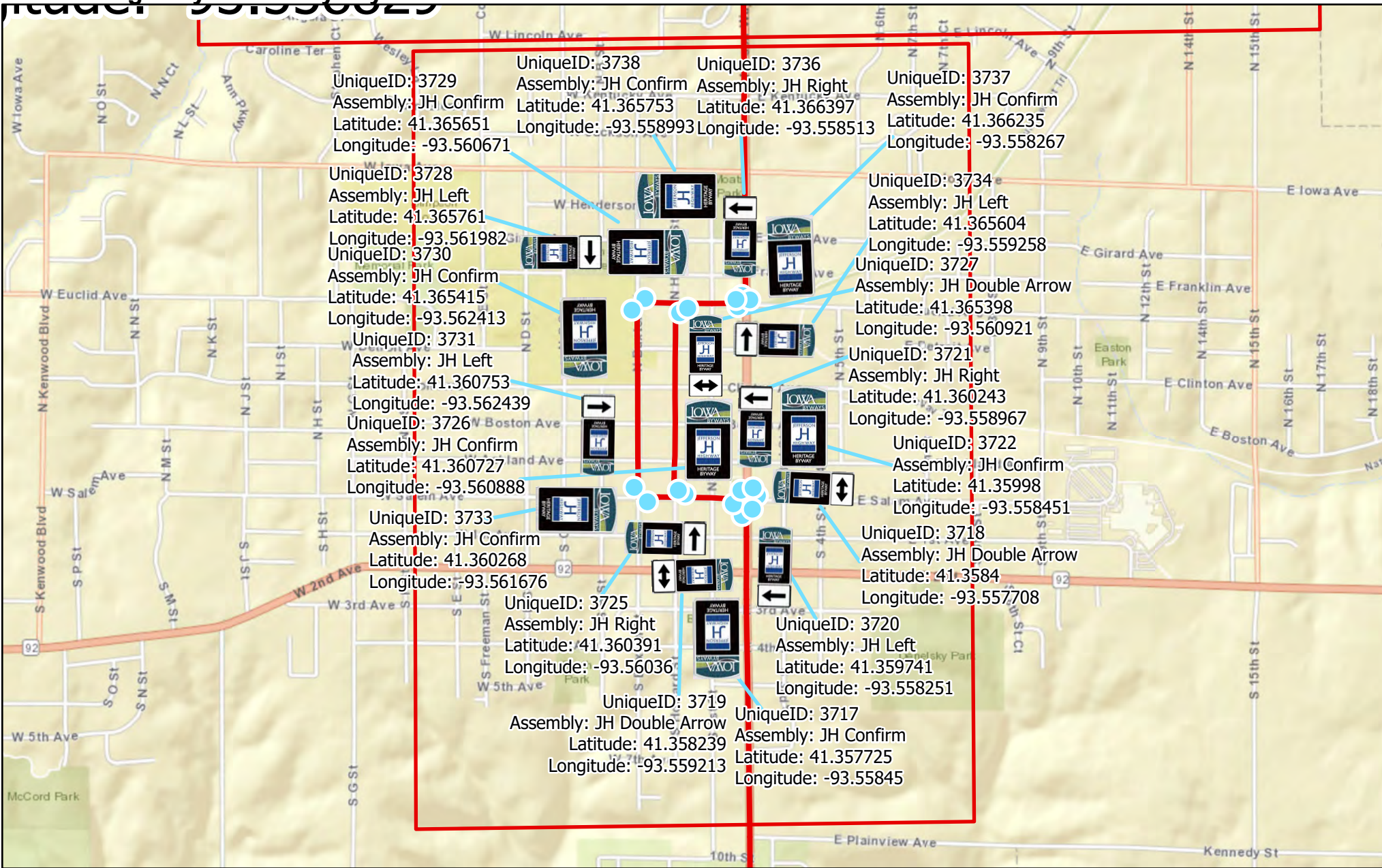
Jefferson Highway Scenic Byway



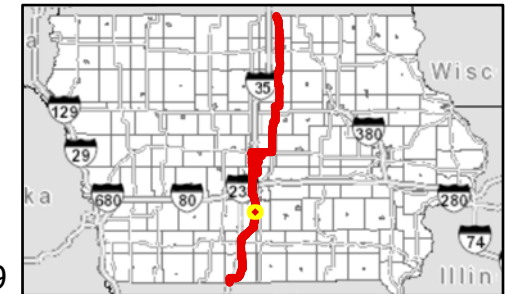
- 
JH Begin
- 
JH Confirm
- 
JH Double Arrow
- 
JH End
- 
JH L/S 90 Degree Arrow
- 
JH Left
- 
JH Loop
- 
JH Right
- 
JH S/L 90 Degree Arrow



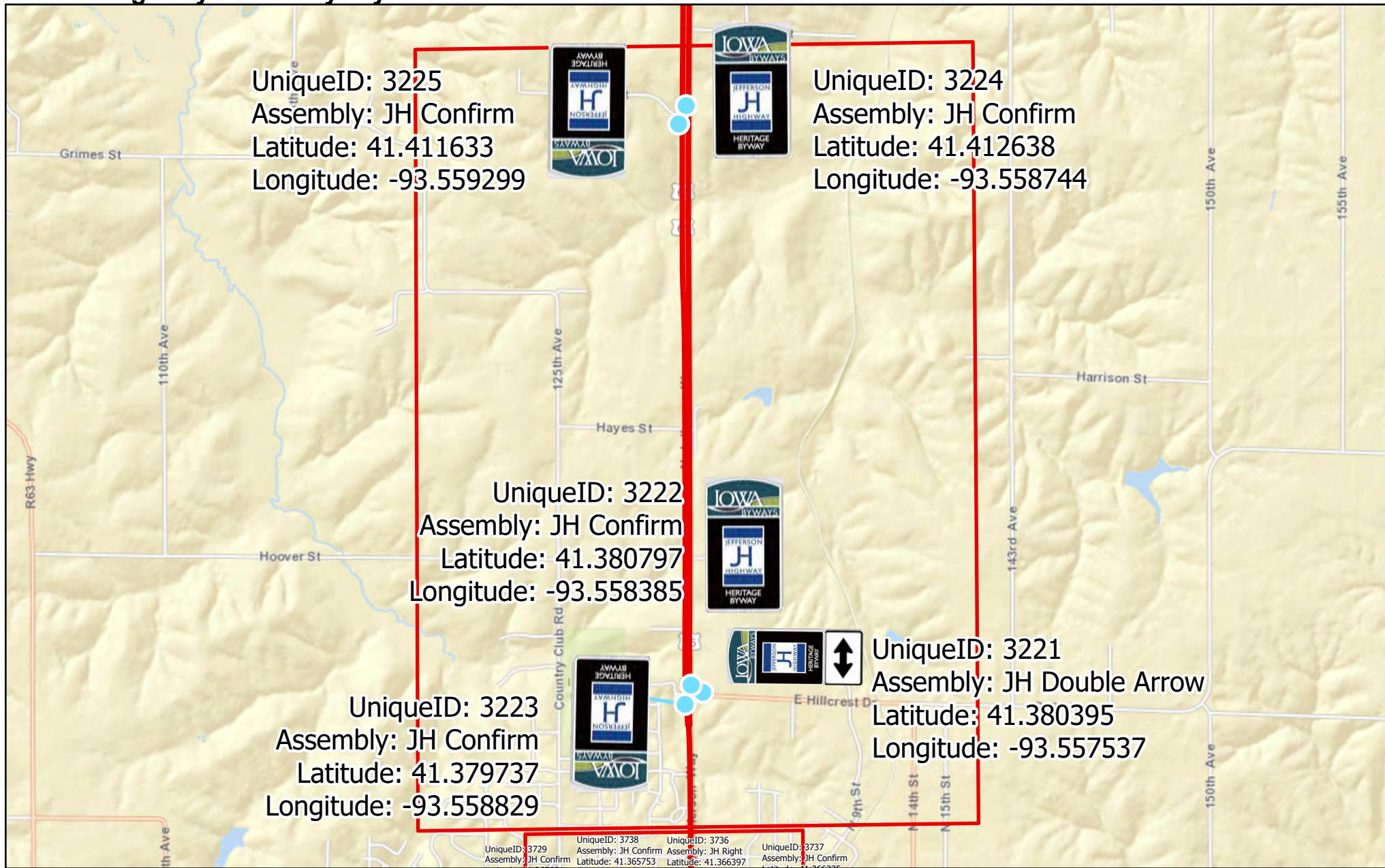
Jefferson Highway Scenic Byway








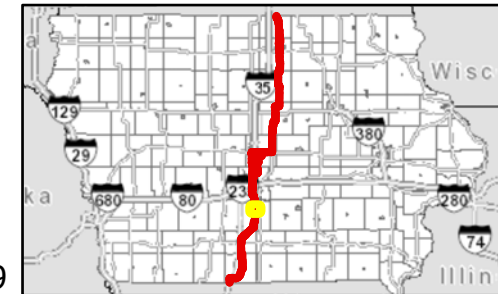
JH Begin	JH Confirm	JH Double Arrow	JH End	JH L/S 90 Degree Arrow	JH Left	JH Loop	JH Right	JH S/L 90 Degree Arrow



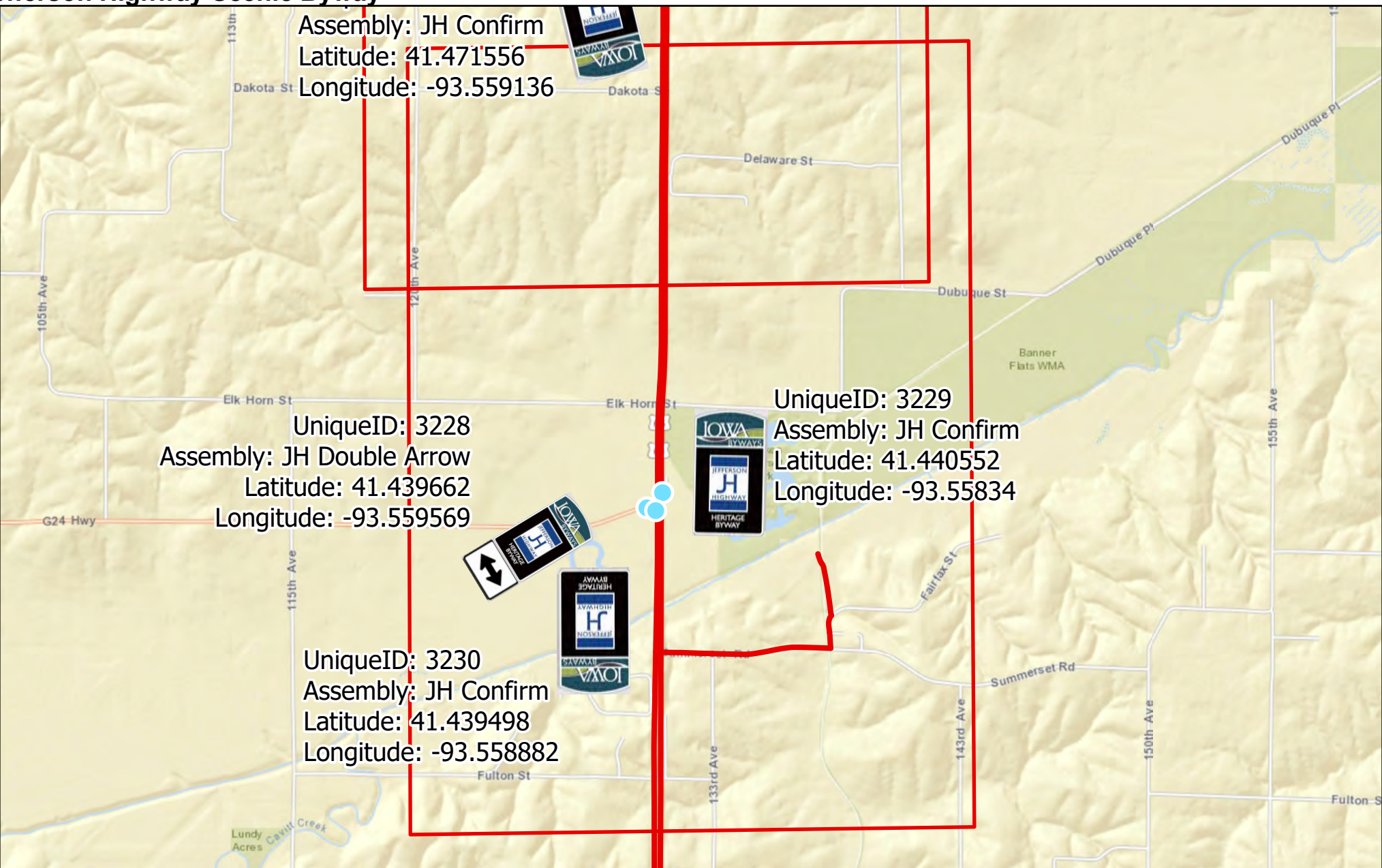
Jefferson Highway Scenic Byway



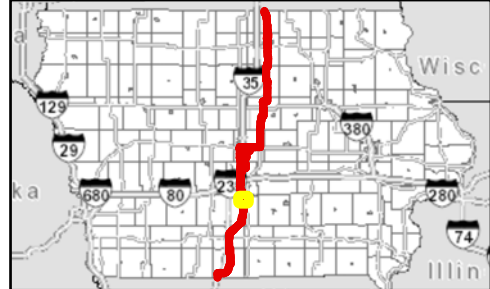
- 
JH Begin
- 
JH Confirm
- 
JH Double Arrow
- 
JH End
- 
JH L/S 90 Degree Arrow
- 
JH Left
- 
JH Loop
- 
JH Right
- 
JH S/L 90 Degree Arrow



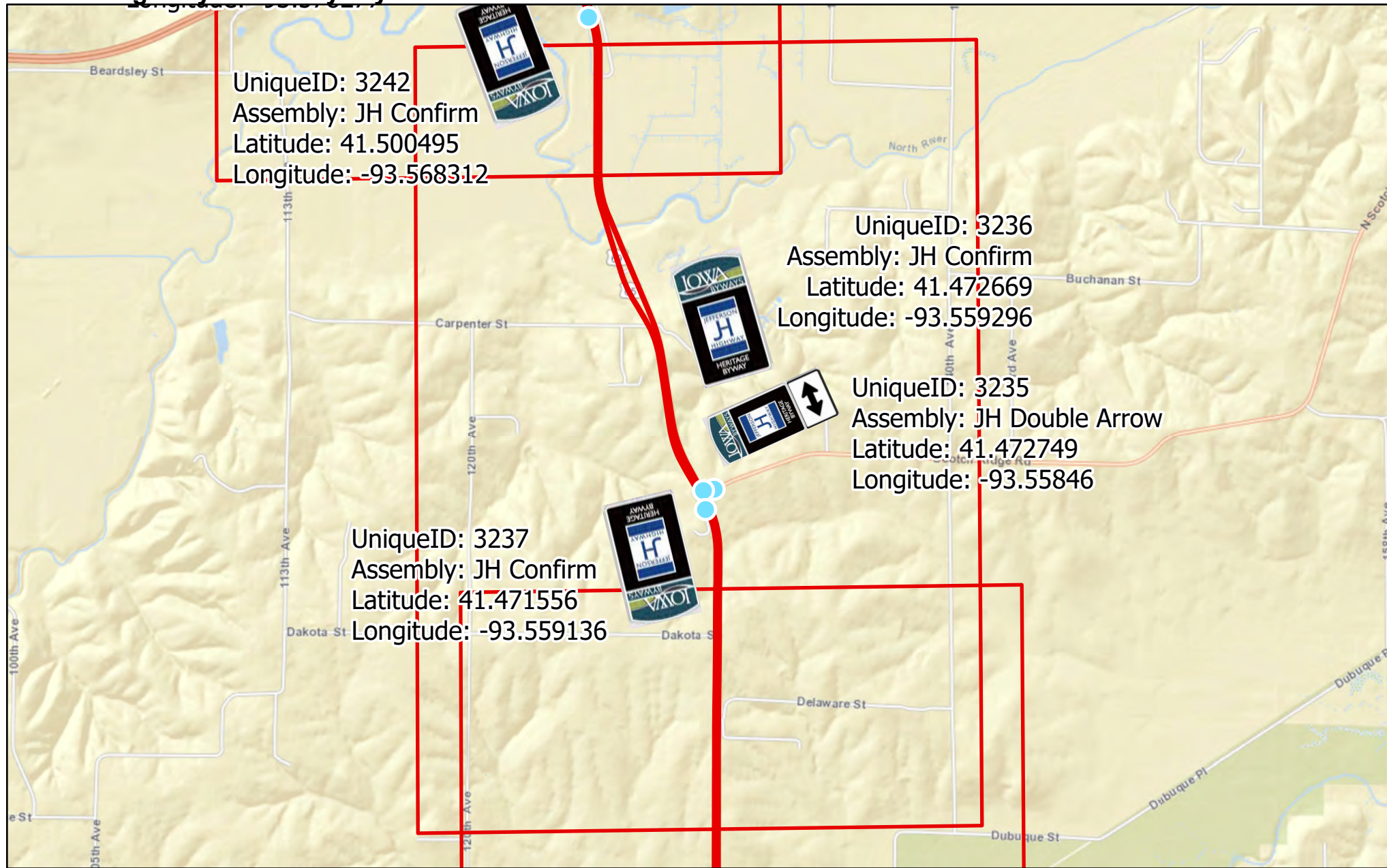
Jefferson Highway Scenic Byway



- 
 JH Begin
- 
 JH Confirm
- 
 JH Double Arrow
- 
 JH End
- 
 JH L/S 90 Degree Arrow
- 
 JH Left
- 
 JH Loop
- 
 JH Right
- 
 JH S/L 90 Degree Arrow



Jefferson Highway Scenic Byway








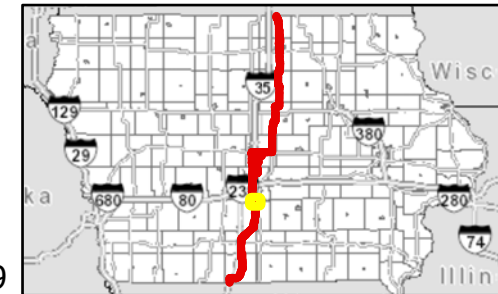
UniqueID: 3242
 Assembly: JH Confirm
 Latitude: 41.500495
 Longitude: -93.568312

UniqueID: 3236
 Assembly: JH Confirm
 Latitude: 41.472669
 Longitude: -93.559296

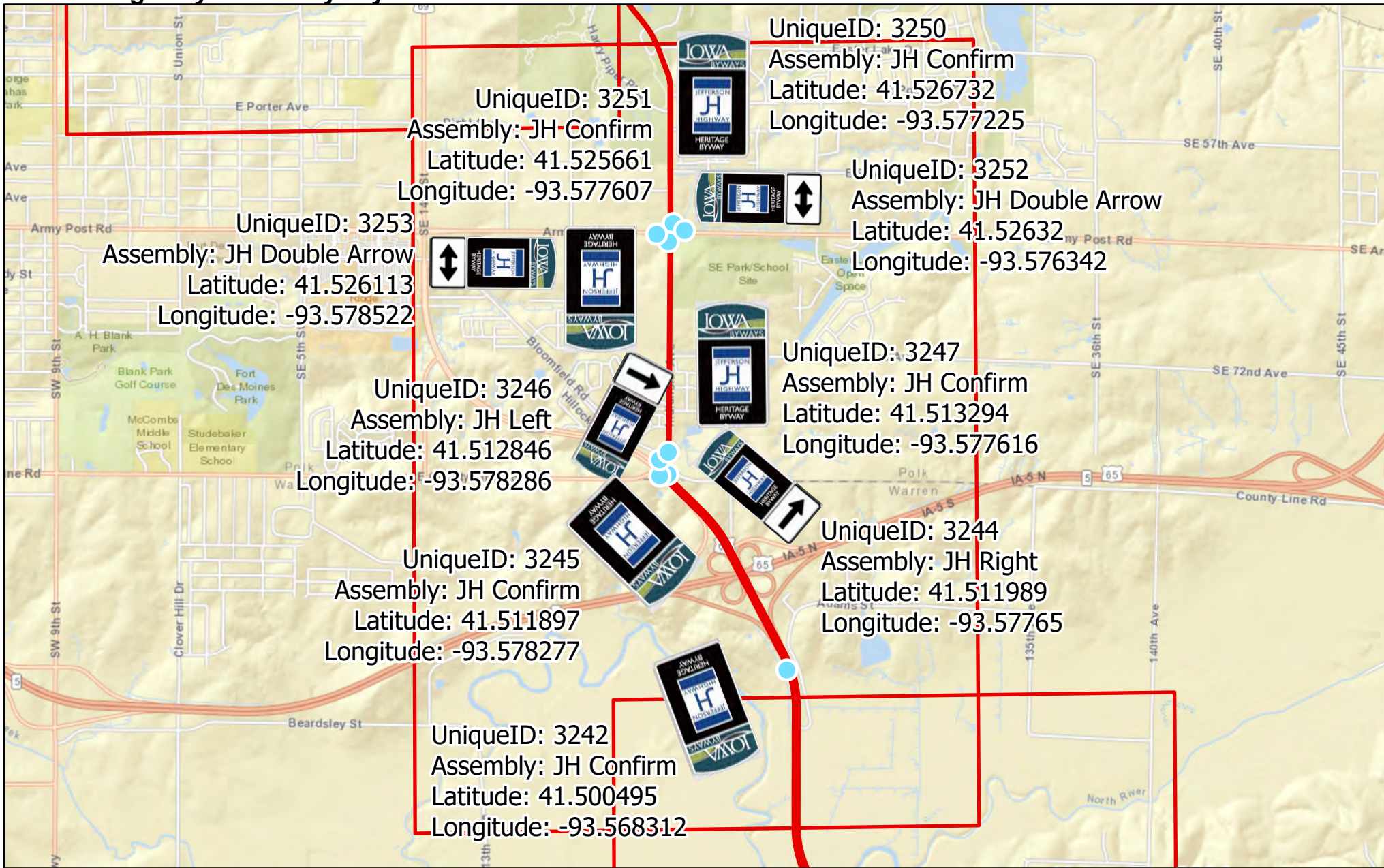
UniqueID: 3235
 Assembly: JH Double Arrow
 Latitude: 41.472749
 Longitude: -93.55846



UniqueID: 3237
 Assembly: JH Confirm
 Latitude: 41.471556
 Longitude: -93.559136

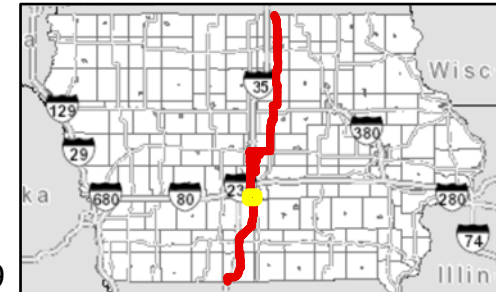
- 
 JH Begin
- 
 JH Confirm
- 
 JH Double Arrow
- 
 JH End
- 
 JH L/S 90 Degree Arrow
- 
 JH Left
- 
 JH Loop
- 
 JH Right
- 
 JH S/L 90 Degree Arrow



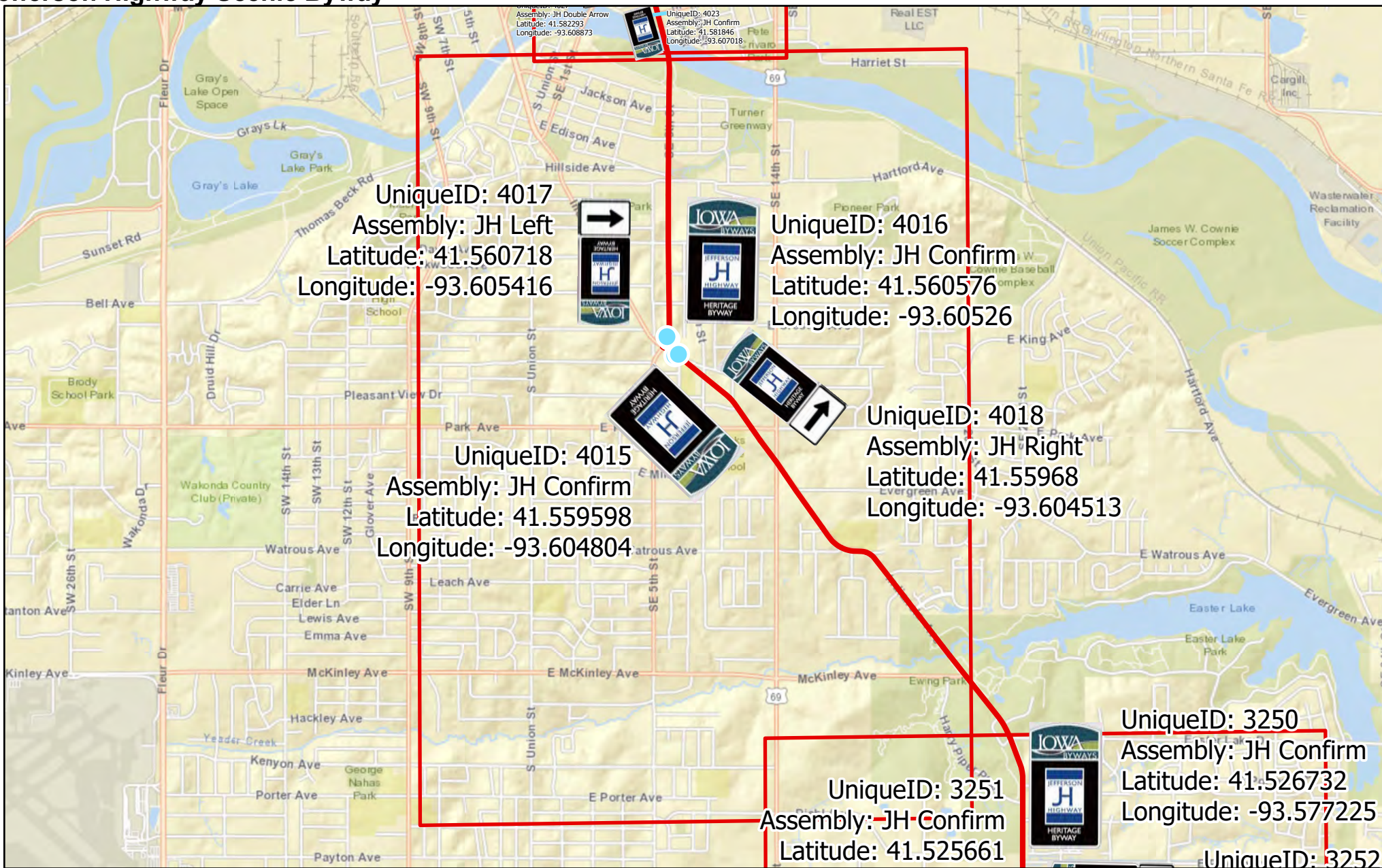
Jefferson Highway Scenic Byway












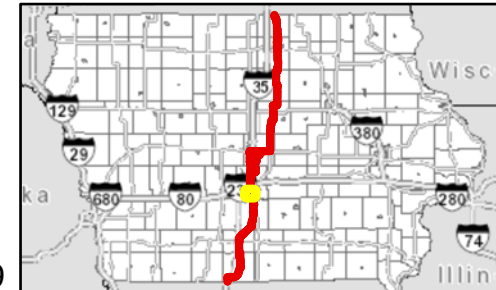
- 
JH Begin
- 
JH Confirm
- 
JH Double Arrow
- 
JH End
- 
JH L/S 90 Degree Arrow
- 
JH Left
- 
JH Loop
- 
JH Right
- 
JH S/L 90 Degree Arrow



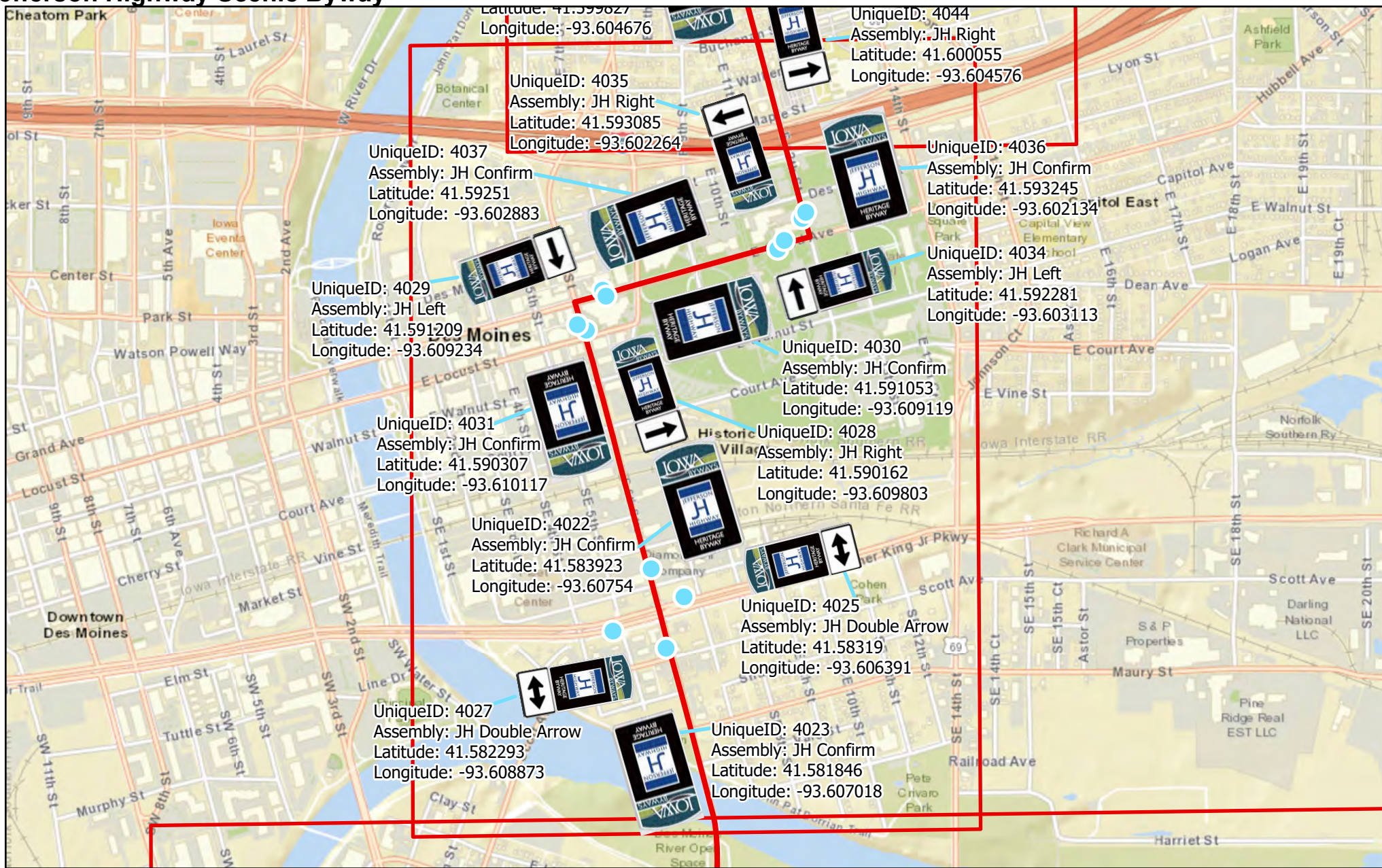
Jefferson Highway Scenic Byway






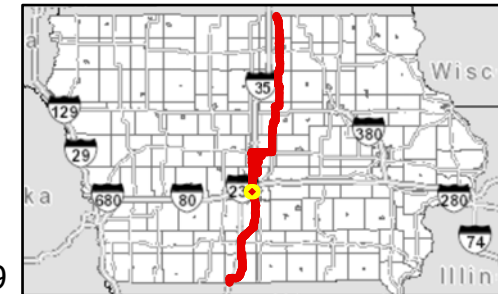
- 
JH Begin
- 
JH Confirm
- 
JH Double Arrow
- 
JH End
- 
JH L/S 90 Degree Arrow
- 
JH Left
- 
JH Loop
- 
JH Right
- 
JH S/L 90 Degree Arrow



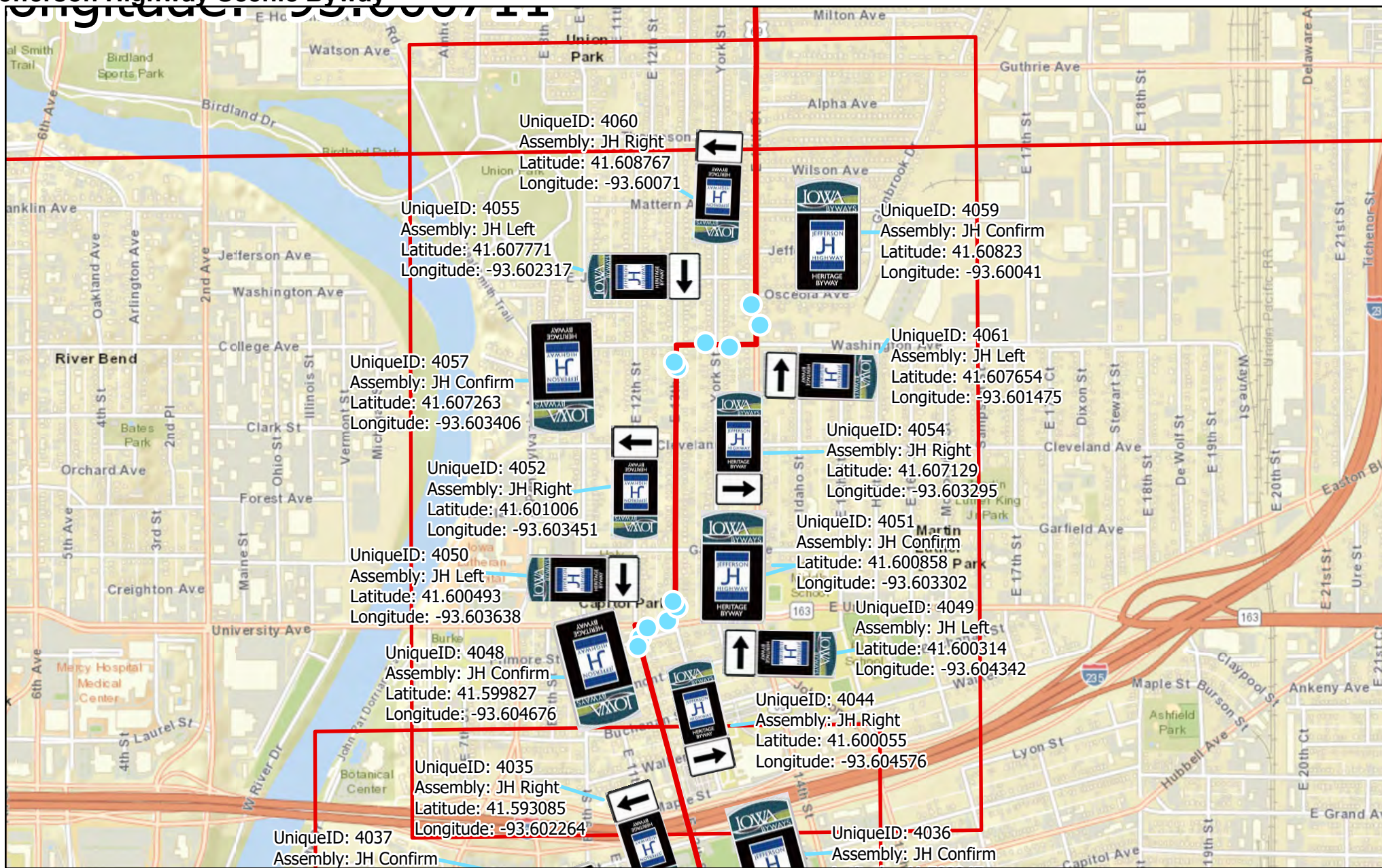
Jefferson Highway Scenic Byway



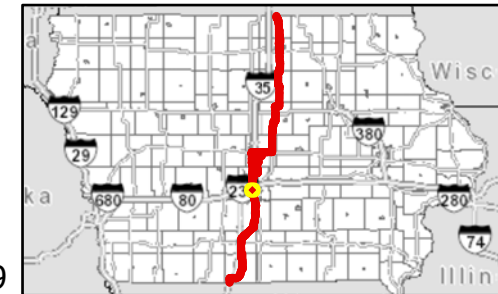
- 
JH Begin
- 
JH Confirm
- 
JH Double Arrow
- 
JH End
- 
JH L/S 90 Degree Arrow
- 
JH Left
- 
JH Loop
- 
JH Right
- 
JH S/L 90 Degree Arrow



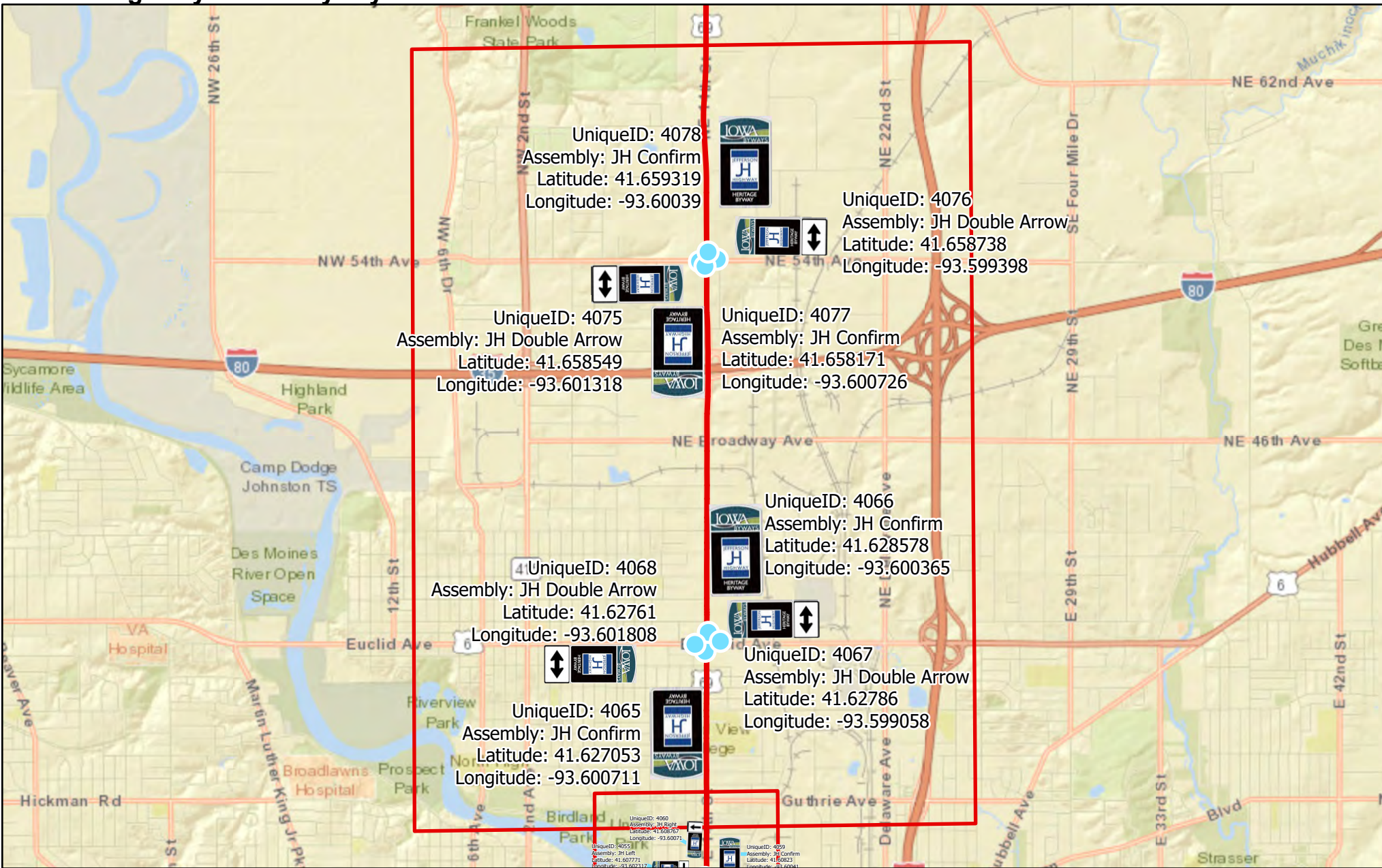
Jefferson Highway Scenic Byway








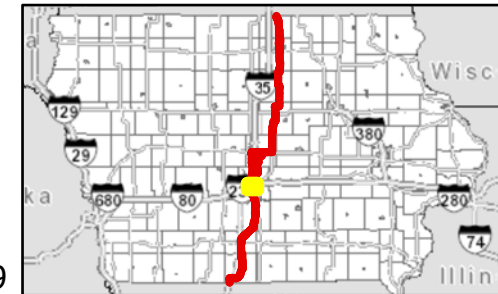
JH Begin	JH Confirm	JH Double Arrow	JH End	JH L/S 90 Degree Arrow	JH Left	JH Loop	JH Right	JH S/L 90 Degree Arrow



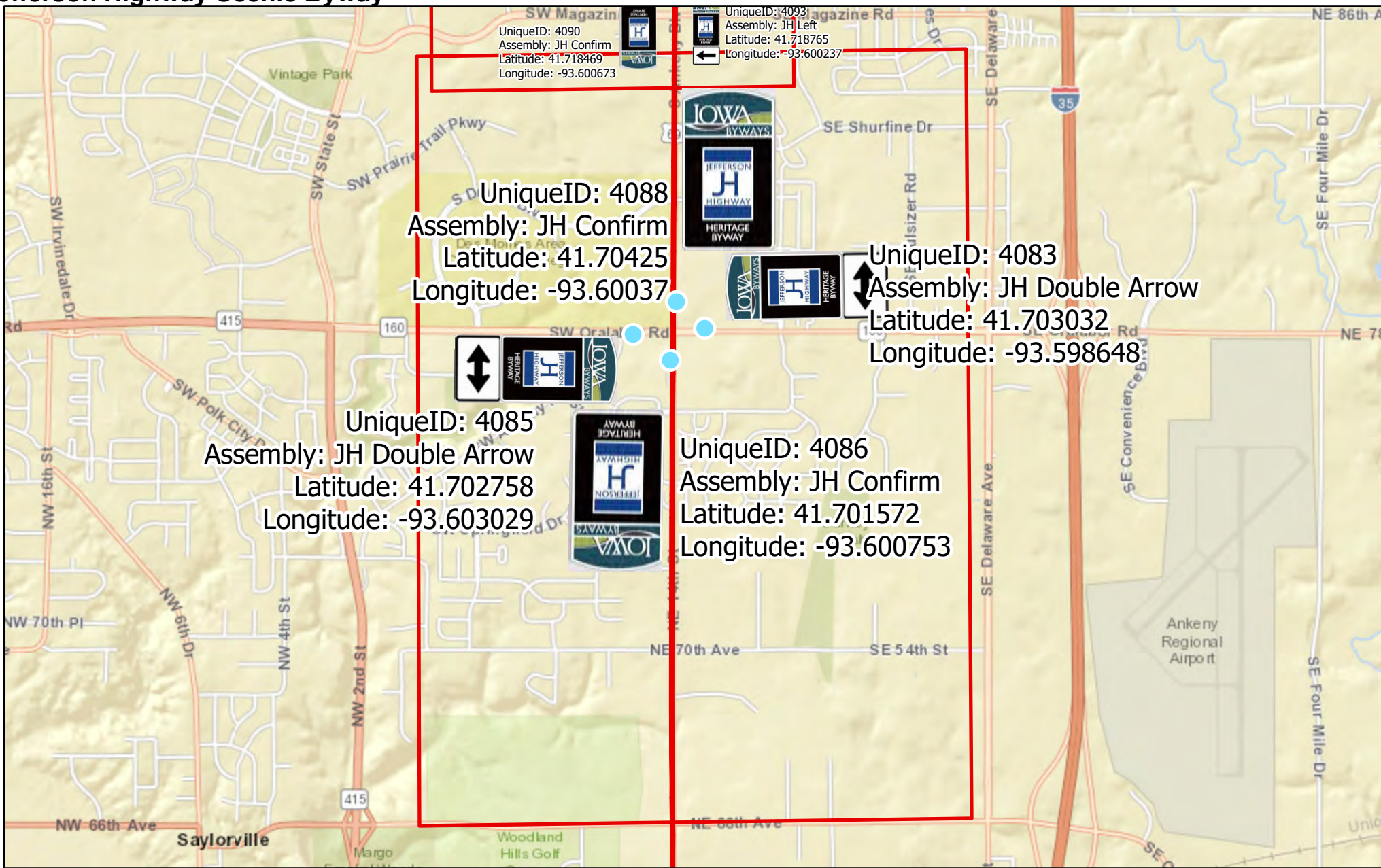
Jefferson Highway Scenic Byway




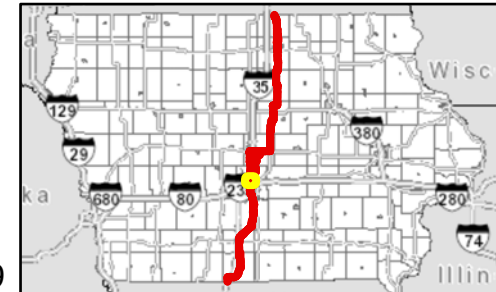
- 
 JH Begin
- 
 JH Confirm
- 
 JH Double Arrow
- 
 JH End
- 
 JH L/S 90 Degree Arrow
- 
 JH Left
- 
 JH Loop
- 
 JH Right
- 
 JH S/L 90 Degree Arrow



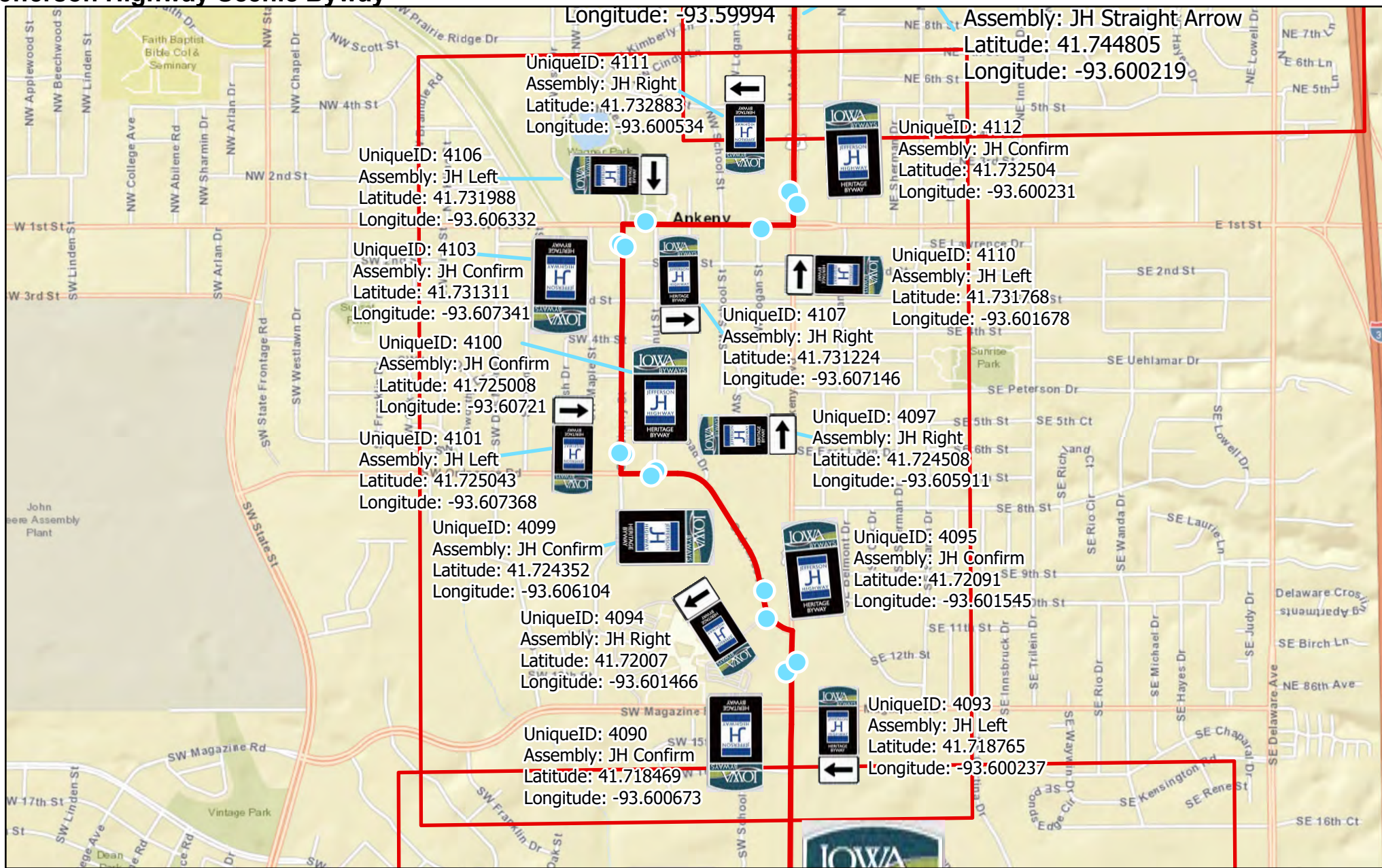
Jefferson Highway Scenic Byway







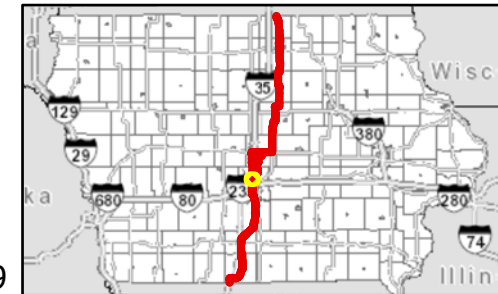
- 
 JH Begin
- 
 JH Confirm
- 
 JH Double Arrow
- 
 JH End
- 
 JH L/S 90 Degree Arrow
- 
 JH Left
- 
 JH Loop
- 
 JH Right
- 
 JH S/L 90 Degree Arrow



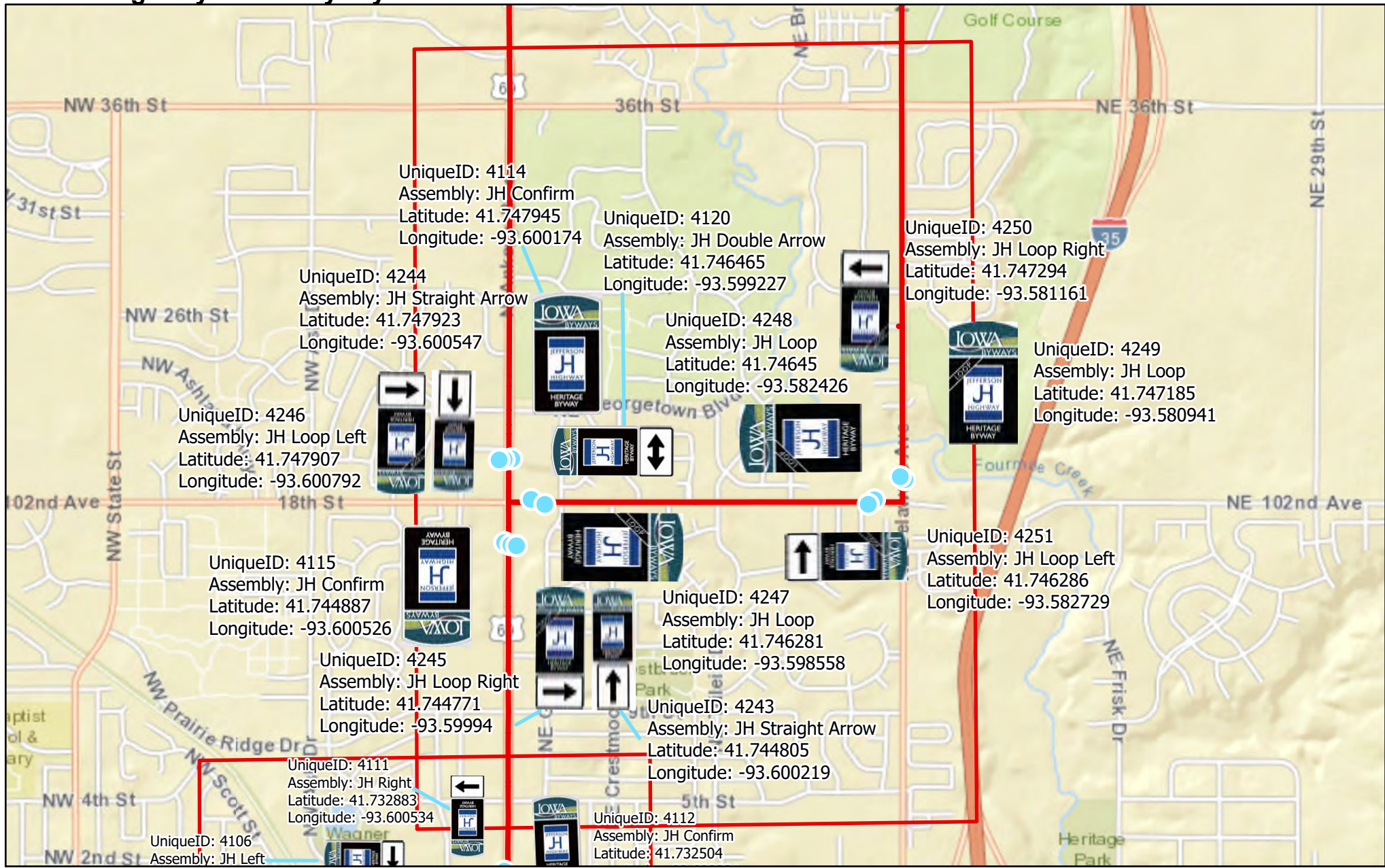
Jefferson Highway Scenic Byway



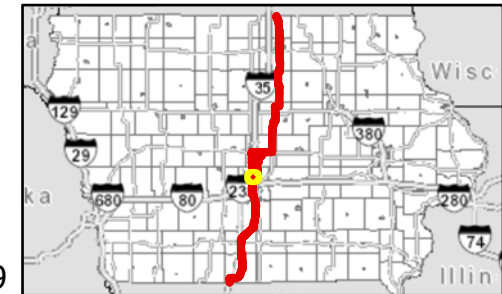
- 
 JH Begin
- 
 JH Confirm
- 
 JH Double Arrow
- 
 JH End
- 
 JH L/S 90 Degree Arrow
- 
 JH Left
- 
 JH Loop
- 
 JH Right
- 
 JH S/L 90 Degree Arrow



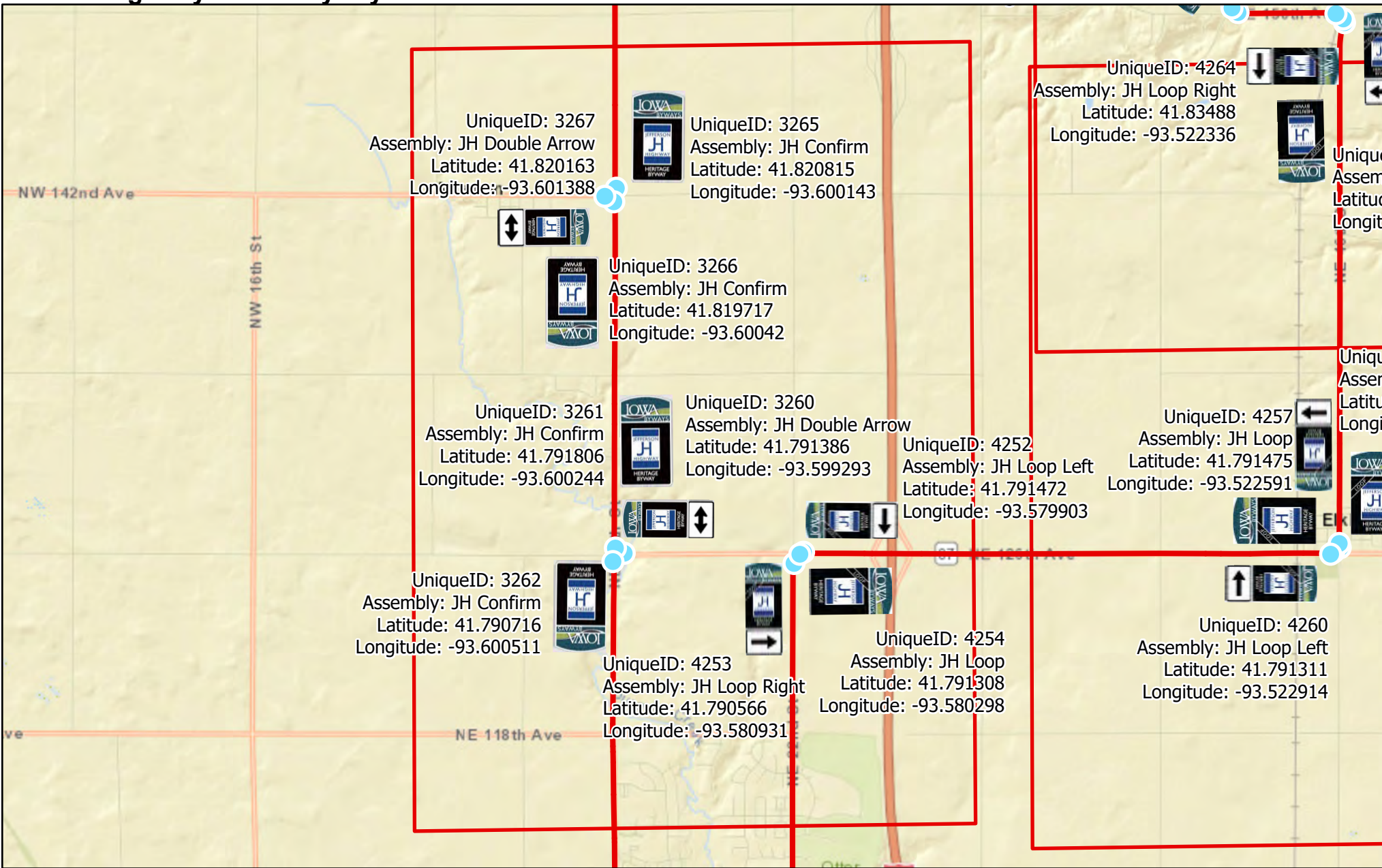
Jefferson Highway Scenic Byway



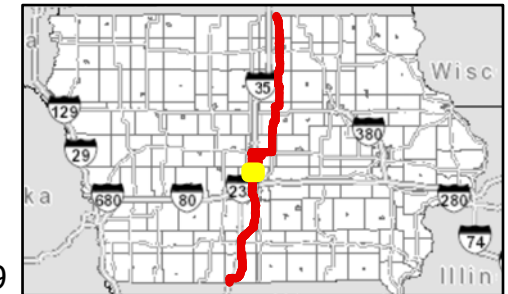
JH Begin	JH Confirm	JH Double Arrow	JH End	JH L/S 90 Degree Arrow	JH Left	JH Loop	JH Right	JH S/L 90 Degree Arrow



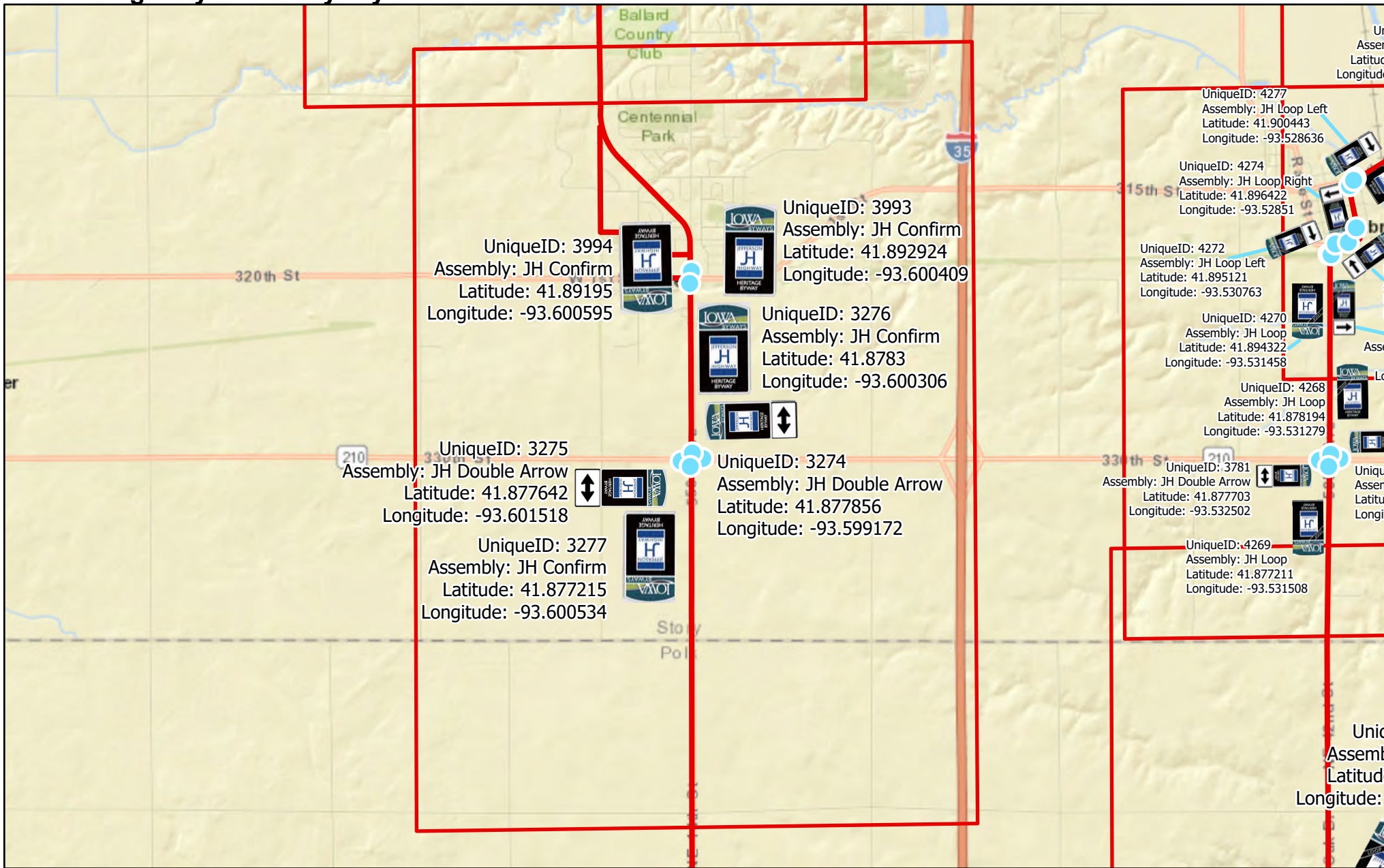
Jefferson Highway Scenic Byway



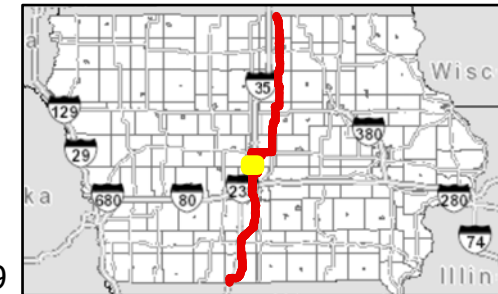
JH Begin	JH Confirm	JH Double Arrow	JH End	JH L/S 90 Degree Arrow	JH Left	JH Loop	JH Right	JH S/L 90 Degree Arrow



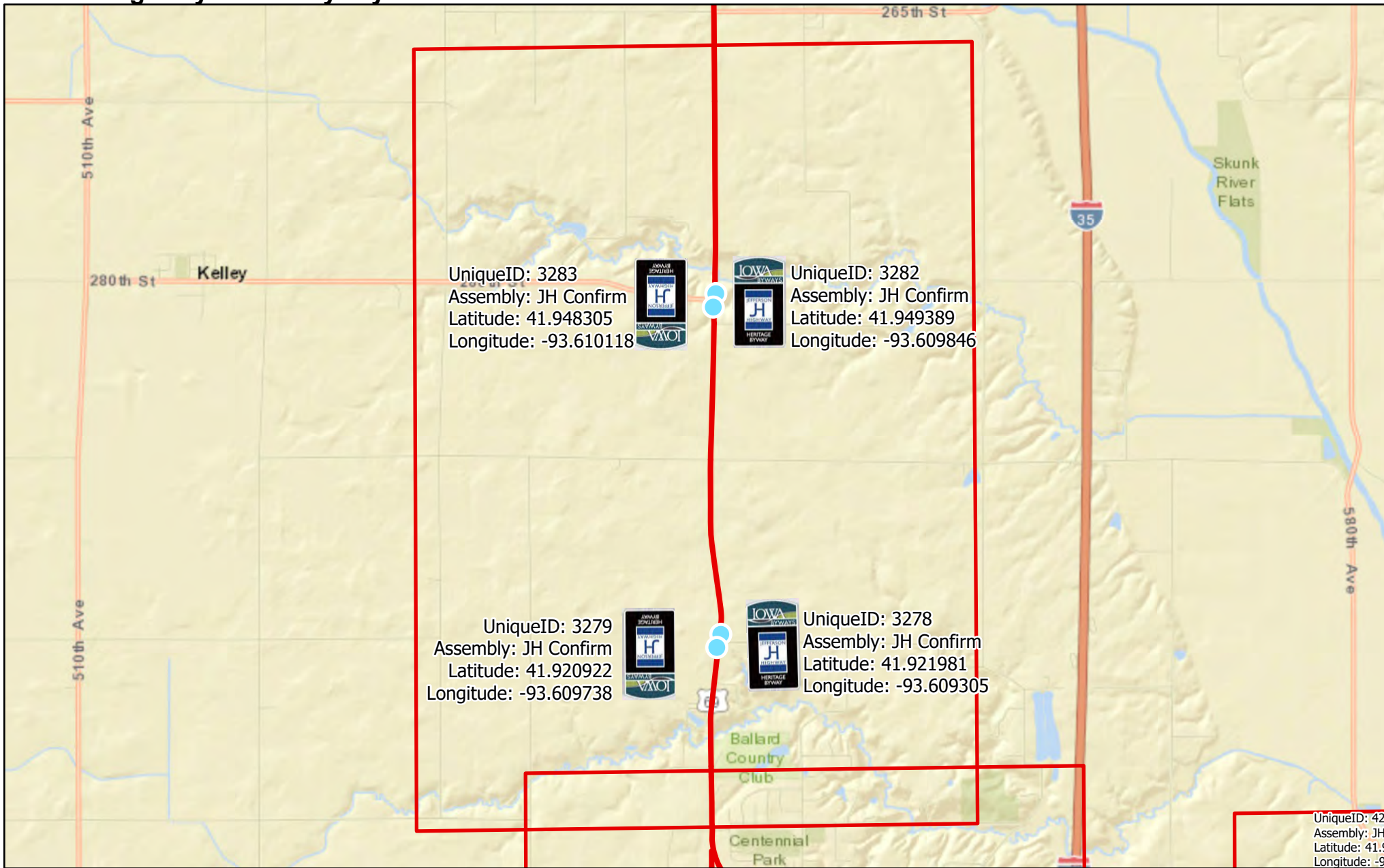
Jefferson Highway Scenic Byway



JH Begin	JH Confirm	JH Double Arrow	JH End	JH L/S 90 Degree Arrow	JH Left	JH Loop	JH Right	JH S/L 90 Degree Arrow

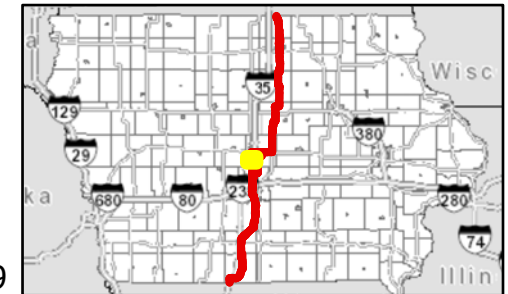


Jefferson Highway Scenic Byway

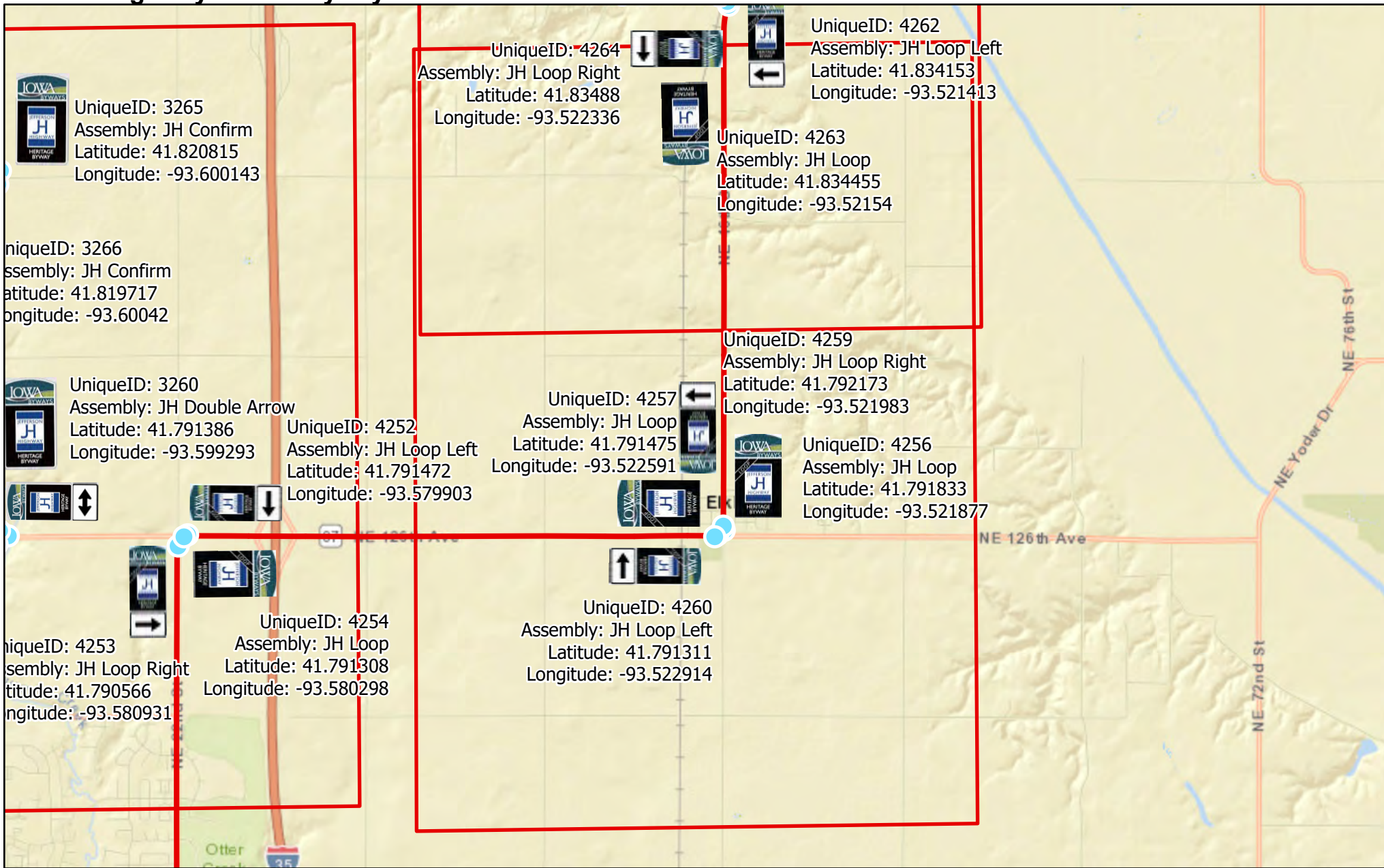





UniqueID: 42
 Assembly: JH
 Latitude: 41.9
 Longitude: -9

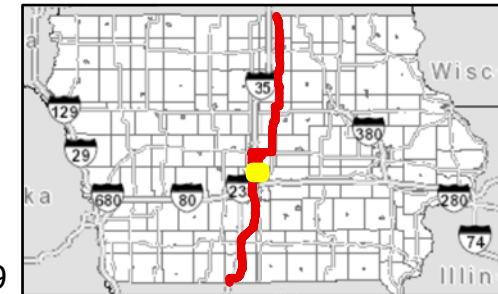
- 
 JH Begin
- 
 JH Confirm
- 
 JH Double Arrow
- 
 JH End
- 
 JH L/S 90 Degree Arrow
- 
 JH Left
- 
 JH Loop
- 
 JH Right
- 
 JH S/L 90 Degree Arrow



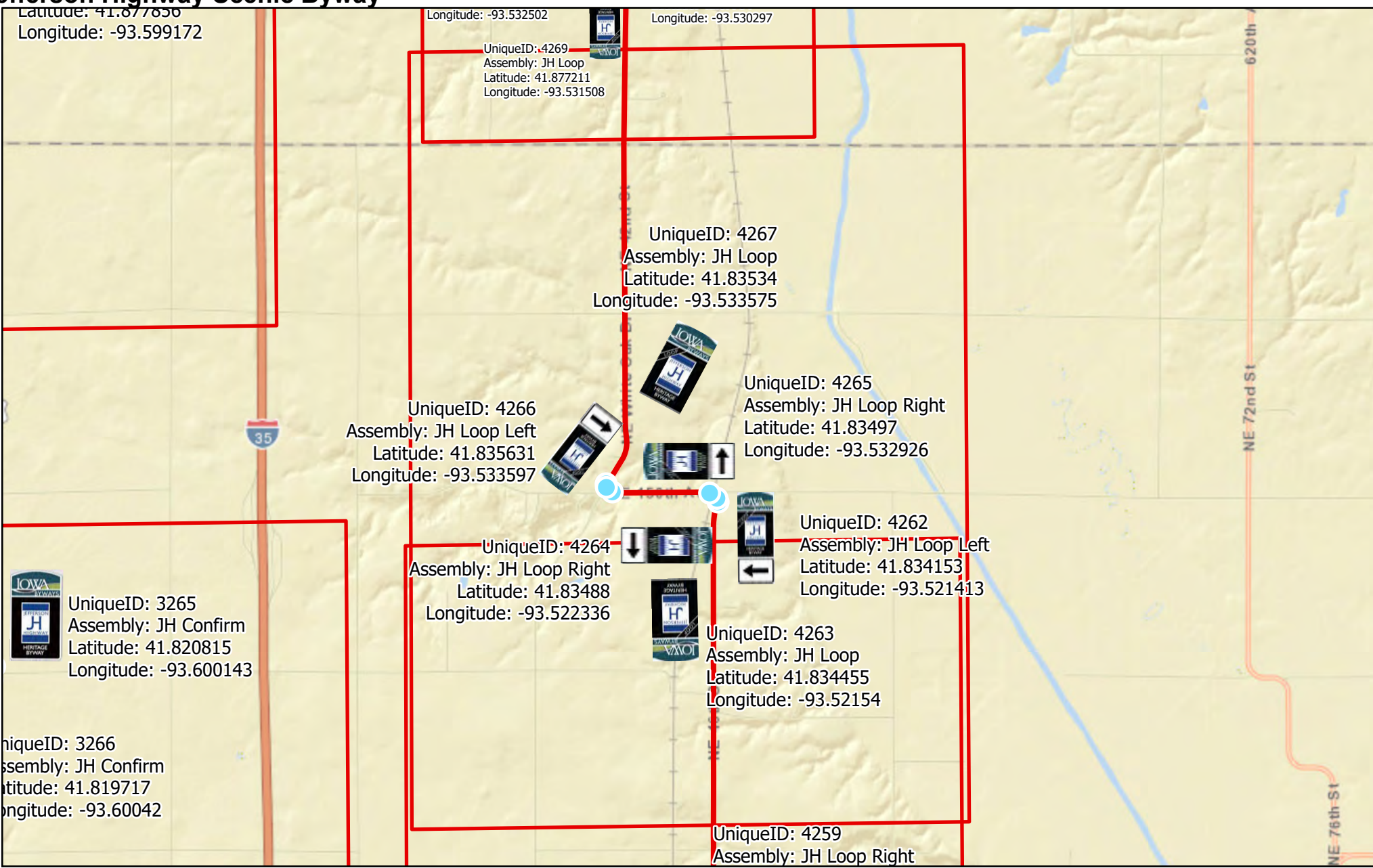
Jefferson Highway Scenic Byway



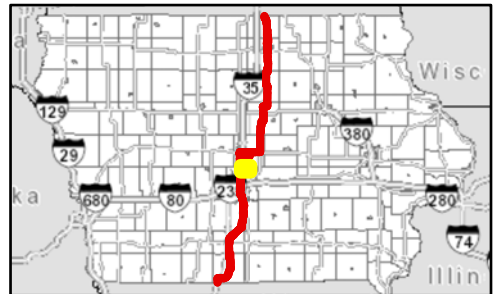
- 
JH Begin
- 
JH Confirm
- 
JH Double Arrow
- 
JH End
- 
JH L/S 90 Degree Arrow
- 
JH Left
- 
JH Loop
- 
JH Right
- 
JH S/L 90 Degree Arrow



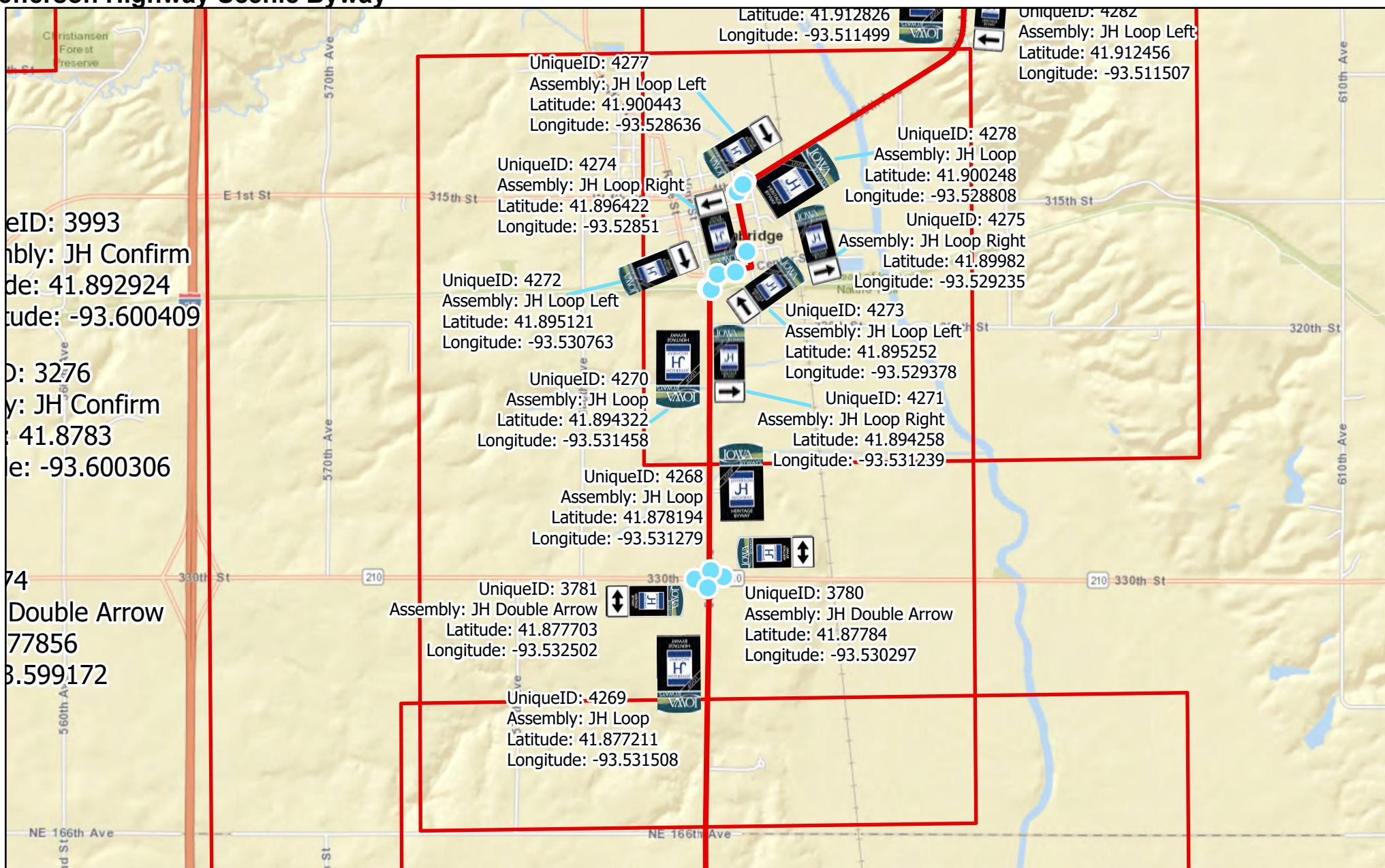
Jefferson Highway Scenic Byway



- 
JH Begin
- 
JH Confirm
- 
JH Double Arrow
- 
JH End
- 
JH L/S 90 Degree Arrow
- 
JH Left
- 
JH Loop
- 
JH Right
- 
JH S/L 90 Degree Arrow



Jefferson Highway Scenic Byway



eID: 3993
 Assembly: JH Confirm
 Latitude: 41.892924
 Longitude: -93.600409
 UniqueID: 3276
 Assembly: JH Confirm
 Latitude: 41.8783
 Longitude: -93.600306

UniqueID: 74
 Assembly: JH Double Arrow
 UniqueID: 77856
 Longitude: -93.599172

UniqueID: 4277
 Assembly: JH Loop Left
 Latitude: 41.900443
 Longitude: -93.528636

UniqueID: 4274
 Assembly: JH Loop Right
 Latitude: 41.896422
 Longitude: -93.52851

UniqueID: 4272
 Assembly: JH Loop Left
 Latitude: 41.895121
 Longitude: -93.530763

UniqueID: 4270
 Assembly: JH Loop
 Latitude: 41.894322
 Longitude: -93.531458

UniqueID: 4268
 Assembly: JH Loop
 Latitude: 41.878194
 Longitude: -93.531279

UniqueID: 3781
 Assembly: JH Double Arrow
 Latitude: 41.877703
 Longitude: -93.532502

UniqueID: 4269
 Assembly: JH Loop
 Latitude: 41.877211
 Longitude: -93.531508

Latitude: 41.912826
 Longitude: -93.511499

UniqueID: 4282
 Assembly: JH Loop Left
 Latitude: 41.912456
 Longitude: -93.511507




UniqueID: 4278
 Assembly: JH Loop
 Latitude: 41.900248
 Longitude: -93.528808

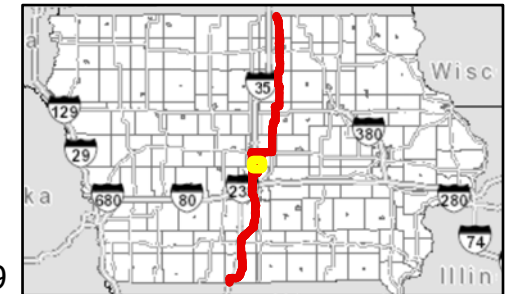
UniqueID: 4275
 Assembly: JH Loop Right
 Latitude: 41.89982
 Longitude: -93.529235

UniqueID: 4273
 Assembly: JH Loop Left
 Latitude: 41.895252
 Longitude: -93.529378

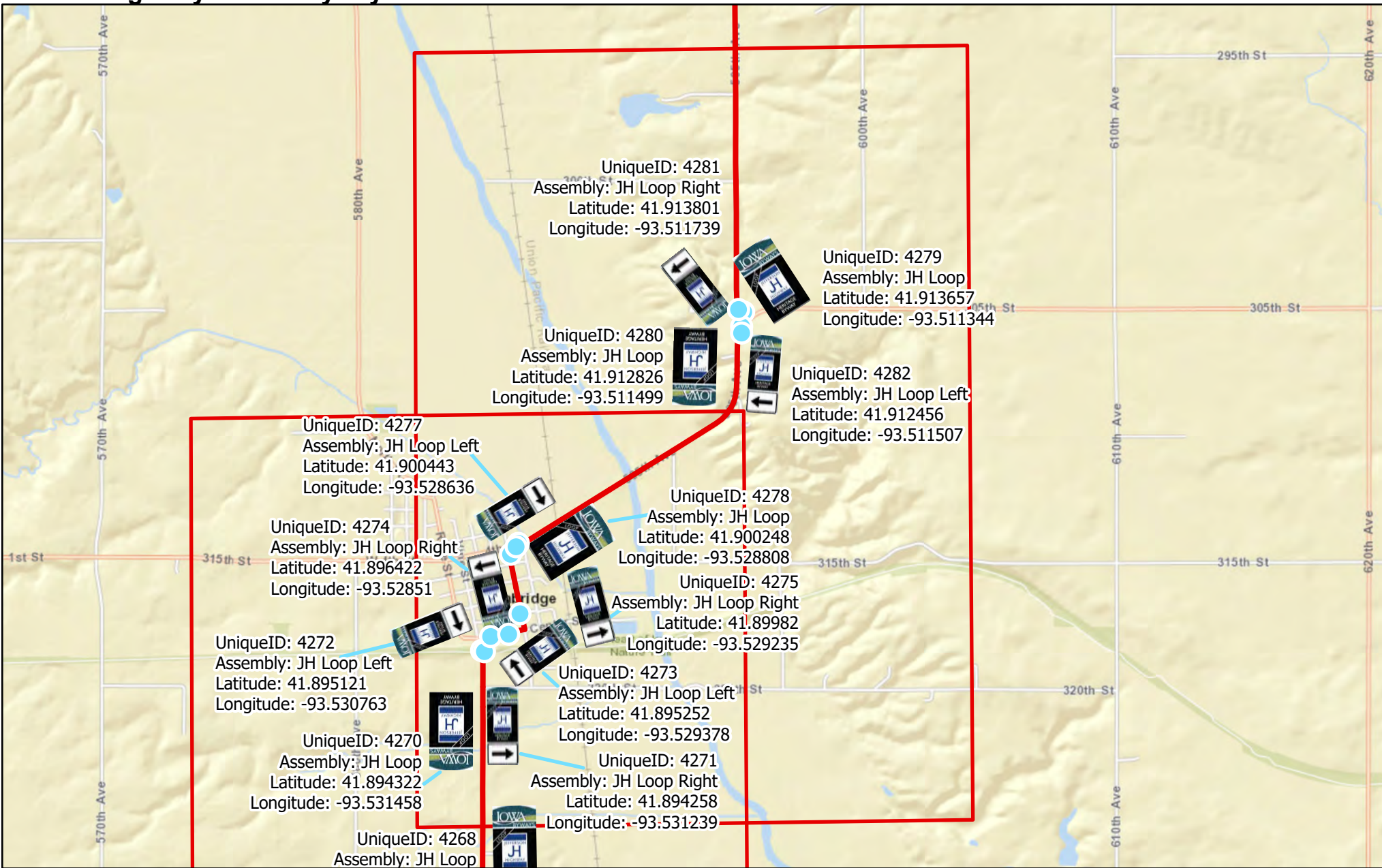
UniqueID: 4271
 Assembly: JH Loop Right
 Latitude: 41.894258
 Longitude: -93.531239






UniqueID: 3780
 Assembly: JH Double Arrow
 Latitude: 41.87784
 Longitude: -93.530297

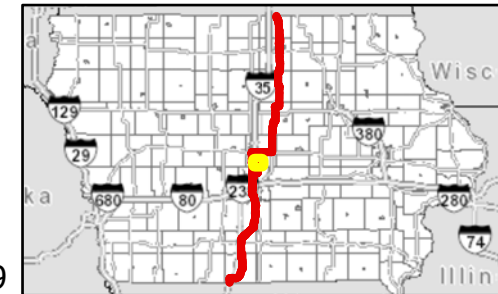
- 
 JH Begin
- 
 JH Confirm
- 
 JH Double Arrow
- 
 JH End
- 
 JH L/S 90 Degree Arrow
- 
 JH Left
- 
 JH Loop
- 
 JH Right
- 
 JH S/L 90 Degree Arrow



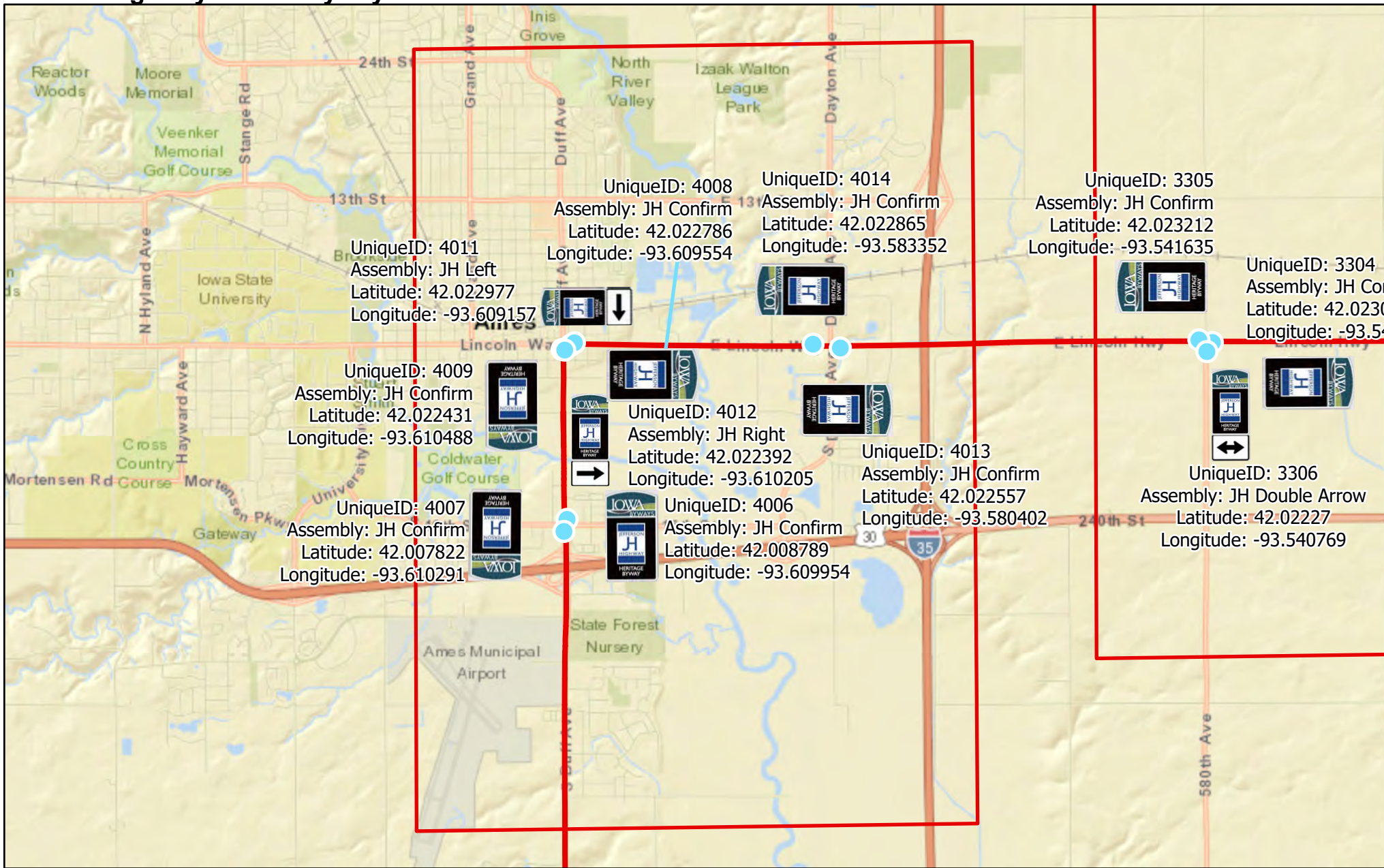
Jefferson Highway Scenic Byway





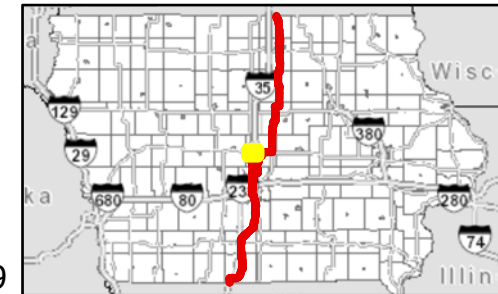
- 
JH Begin
- 
JH Confirm
- 
JH Double Arrow
- 
JH End
- 
JH L/S 90 Degree Arrow
- 
JH Left
- 
JH Loop
- 
JH Right
- 
JH S/L 90 Degree Arrow



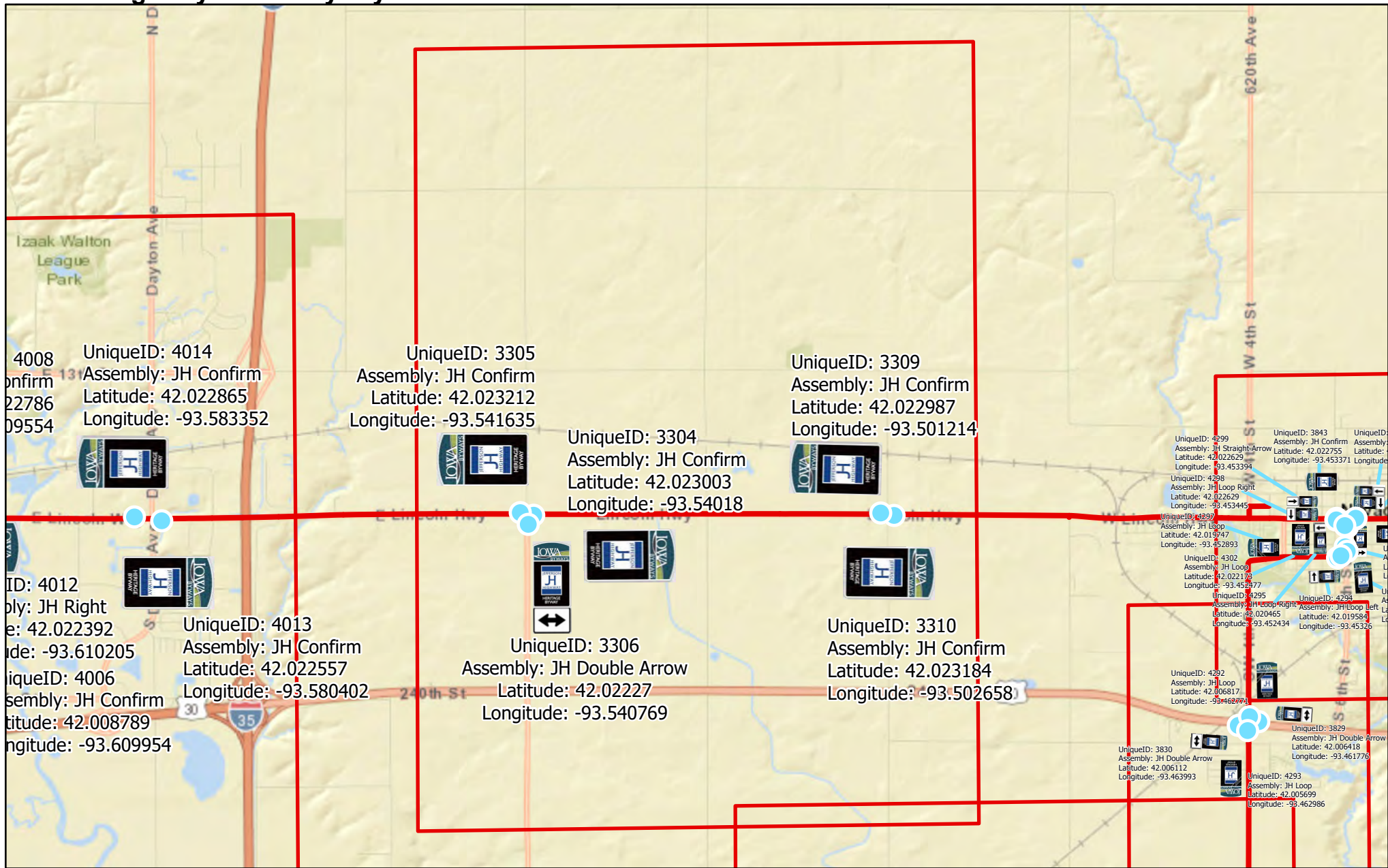
Jefferson Highway Scenic Byway








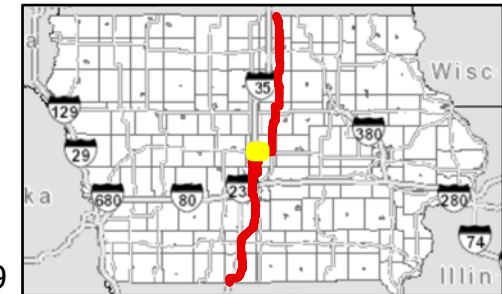
- 
JH Begin
- 
JH Confirm
- 
JH Double Arrow
- 
JH End
- 
JH L/S 90 Degree Arrow
- 
JH Left
- 
JH Loop
- 
JH Right
- 
JH S/L 90 Degree Arrow



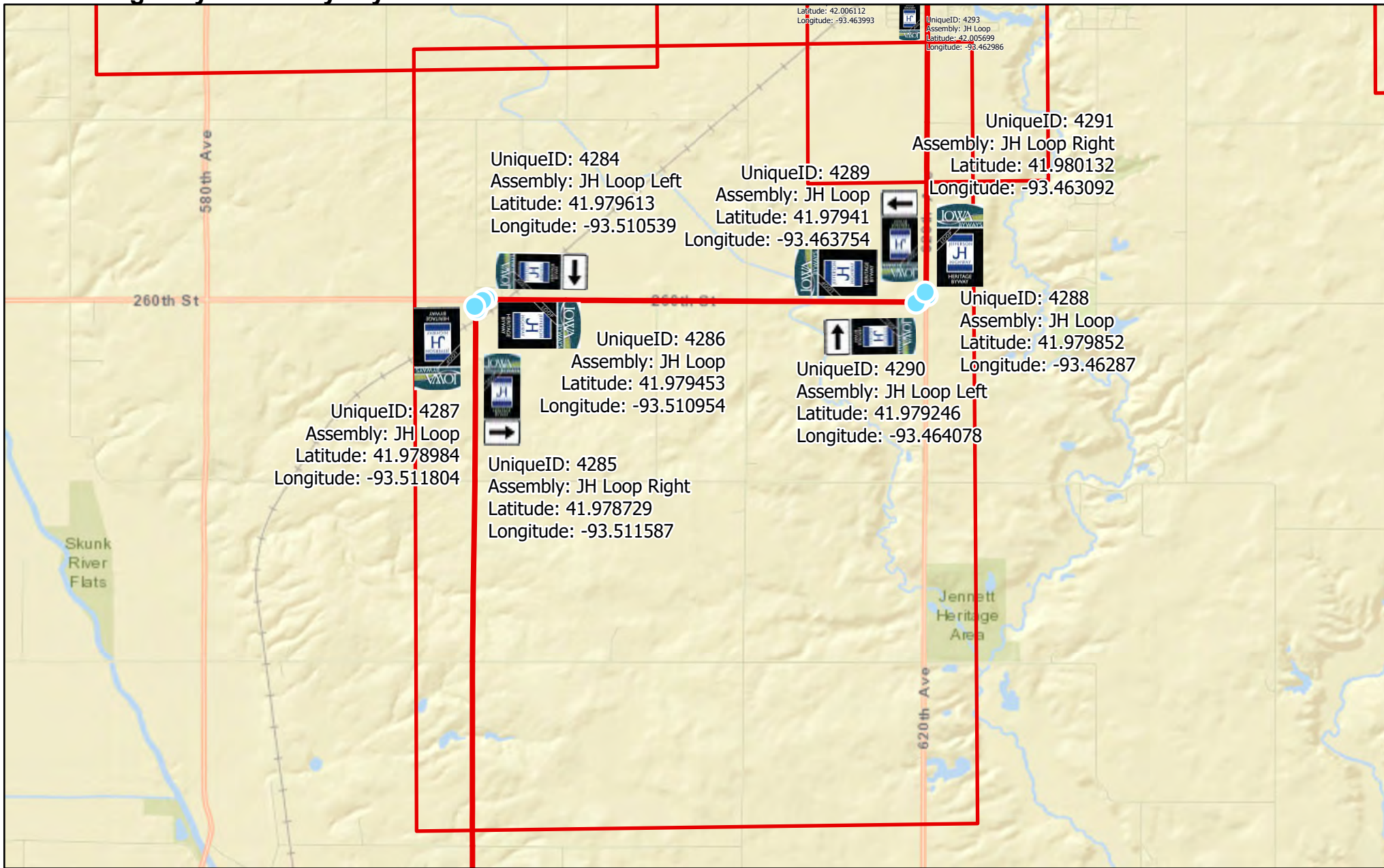
Jefferson Highway Scenic Byway





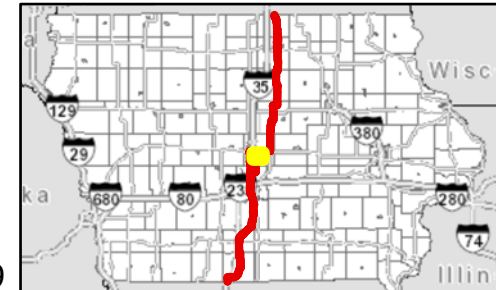
- 
JH Begin
- 
JH Confirm
- 
JH Double Arrow
- 
JH End
- 
JH L/S 90 Degree Arrow
- 
JH Left
- 
JH Loop
- 
JH Right
- 
JH S/L 90 Degree Arrow



Jefferson Highway Scenic Byway



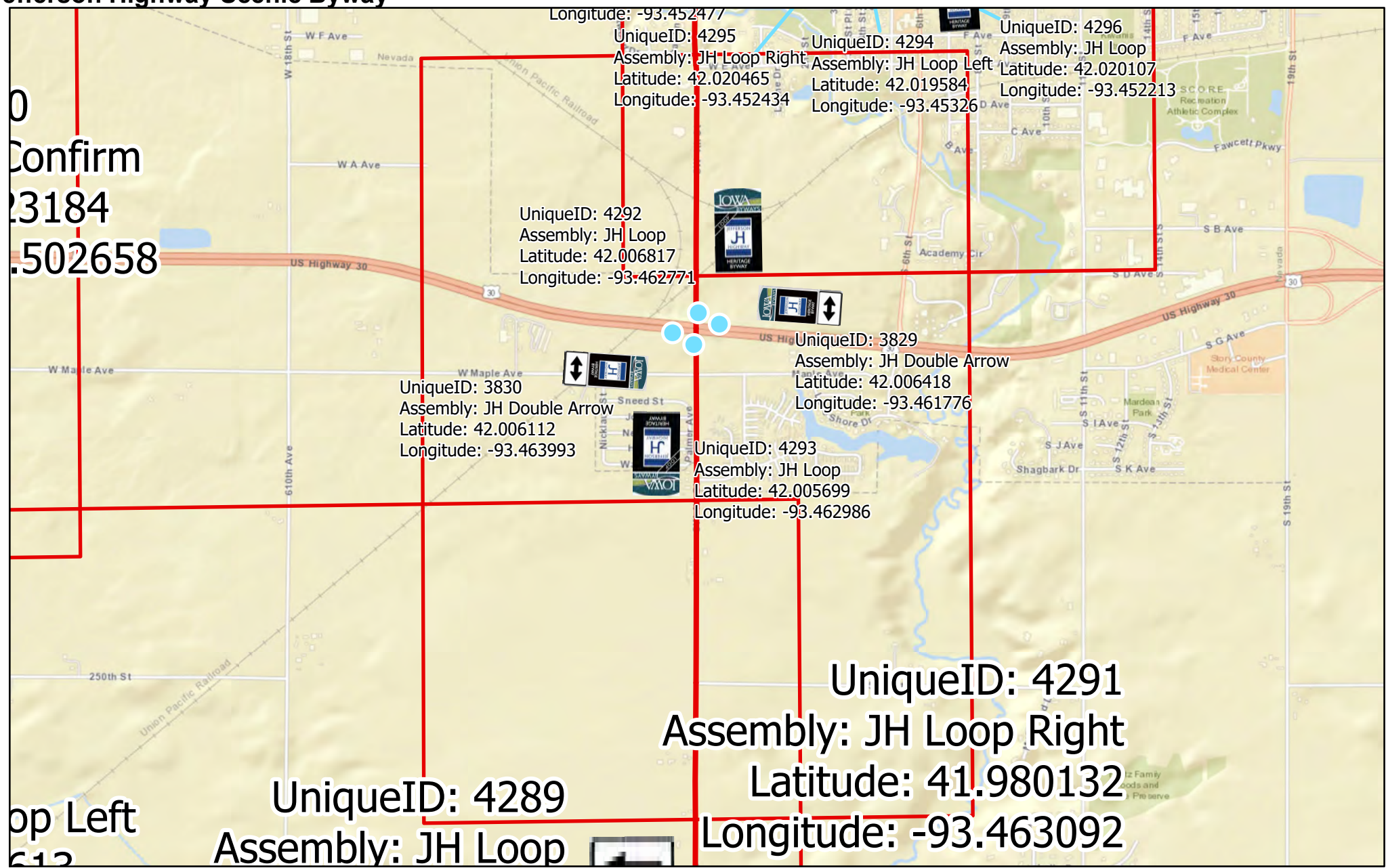
- 
JH Begin
- 
JH Confirm
- 
JH Double Arrow
- 
JH End
- 
JH L/S 90 Degree Arrow
- 
JH Left
- 
JH Loop
- 
JH Right
- 
JH S/L 90 Degree Arrow



Jefferson Highway Scenic Byway

0
Confirm
23184
502658

op Left
612



Longitude: -93.452477

UniqueID: 4295
Assembly: JH Loop Right
Latitude: 42.020465
Longitude: -93.452434

UniqueID: 4294
Assembly: JH Loop Left
Latitude: 42.019584
Longitude: -93.45326

UniqueID: 4296
Assembly: JH Loop
Latitude: 42.020107
Longitude: -93.452213

UniqueID: 4292
Assembly: JH Loop
Latitude: 42.006817
Longitude: -93.462771

UniqueID: 3830
Assembly: JH Double Arrow
Latitude: 42.006112
Longitude: -93.463993

UniqueID: 3829
Assembly: JH Double Arrow
Latitude: 42.006418
Longitude: -93.461776

UniqueID: 4293
Assembly: JH Loop
Latitude: 42.005699
Longitude: -93.462986

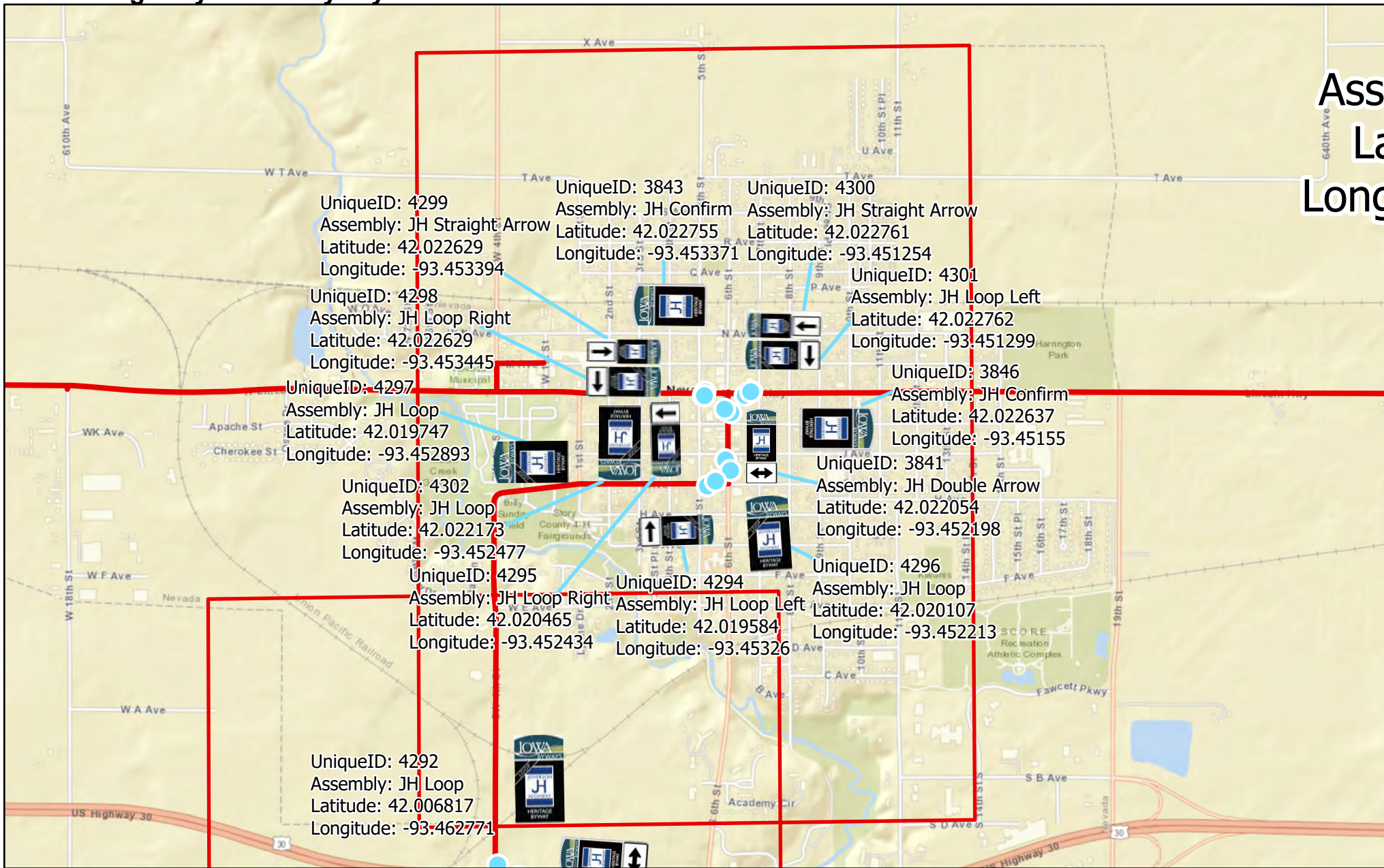
UniqueID: 4291
Assembly: JH Loop Right
Latitude: 41.980132
Longitude: -93.463092

UniqueID: 4289
Assembly: JH Loop






- 
JH Begin
- 
JH Confirm
- 
JH Double Arrow
- 
JH End
- 
JH L/S 90 Degree Arrow
- 
JH Left
- 
JH Loop
- 
JH Right
- 
JH S/L 90 Degree Arrow

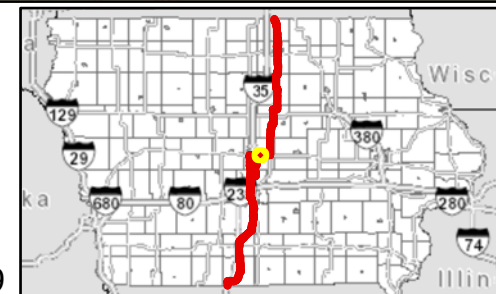


Jefferson Highway Scenic Byway

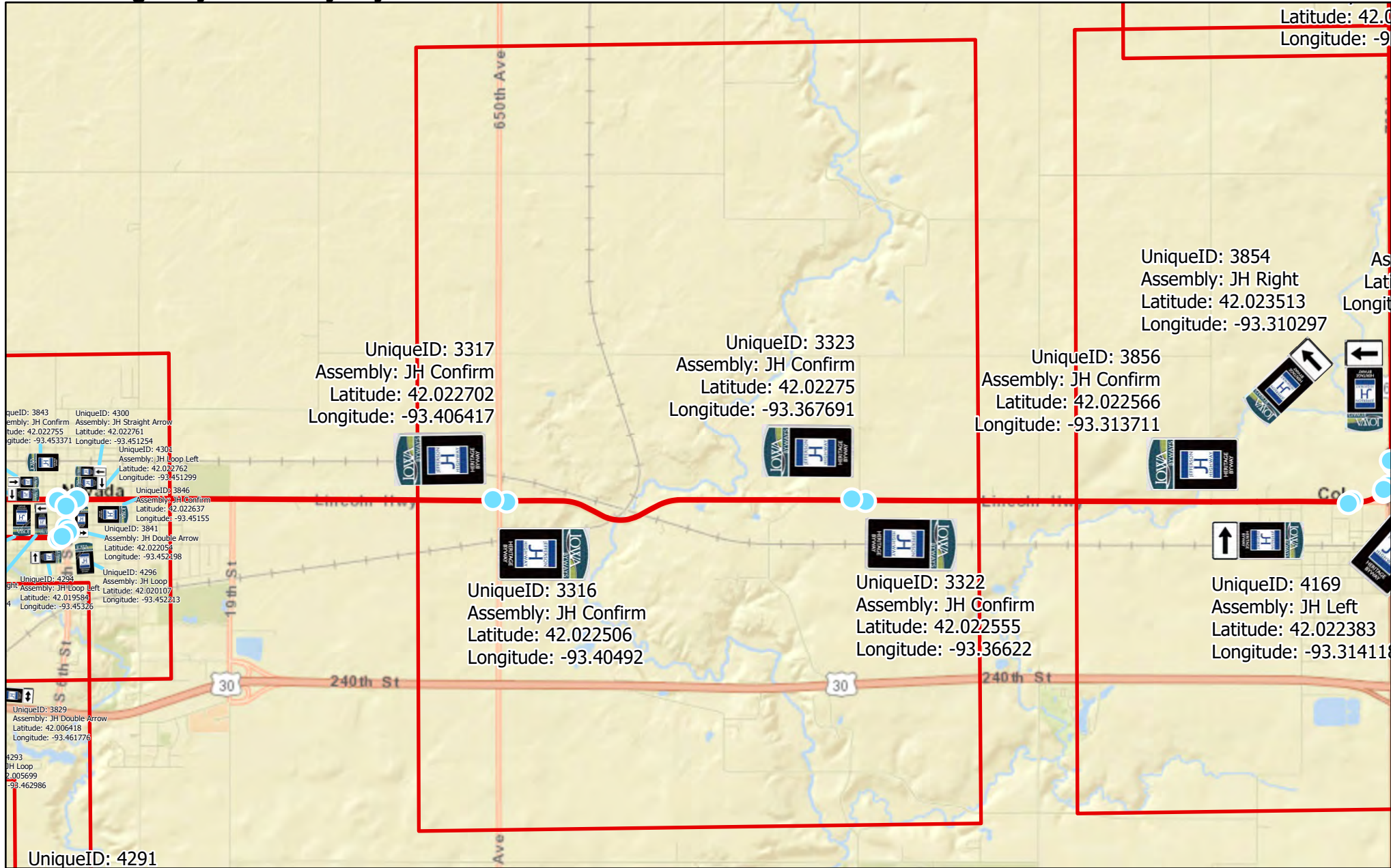


Ass
La
Long

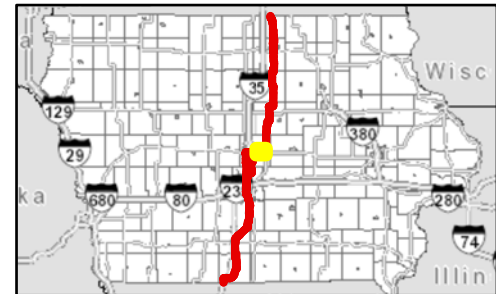
- 
JH Begin
- 
JH Confirm
- 
JH Double Arrow
- 
JH End
- 
JH L/S 90 Degree Arrow
- 
JH Left
- 
JH Loop
- 
JH Right
- 
JH S/L 90 Degree Arrow



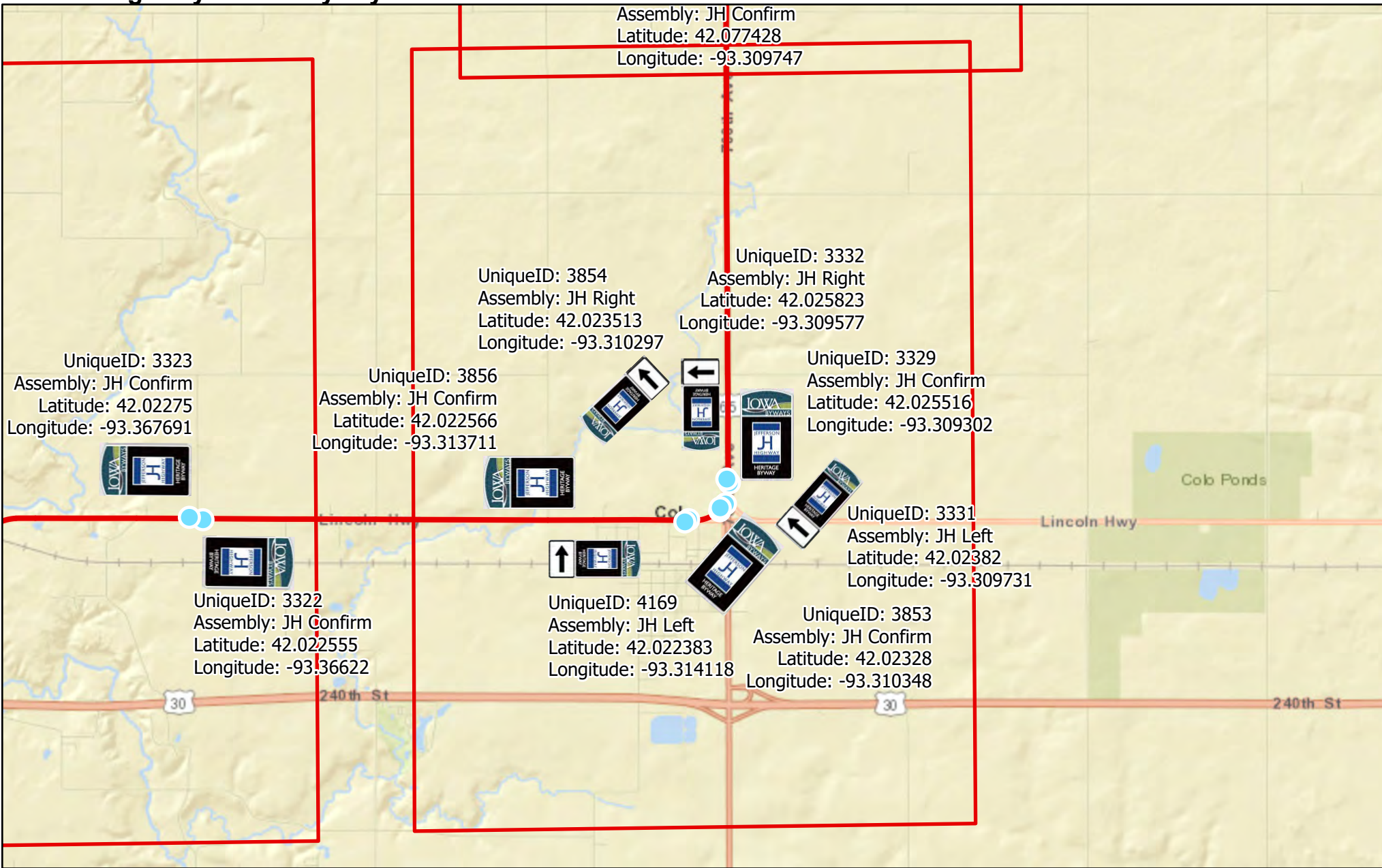
Jefferson Highway Scenic Byway



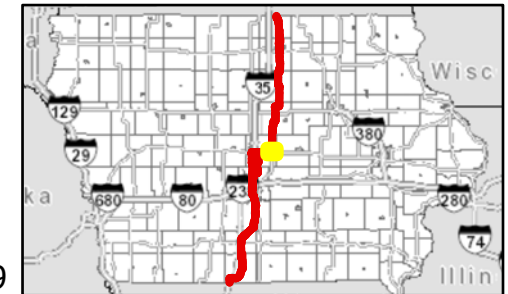
JH Begin	JH Confirm	JH Double Arrow	JH End	JH L/S 90 Degree Arrow	JH Left	JH Loop	JH Right	JH S/L 90 Degree Arrow



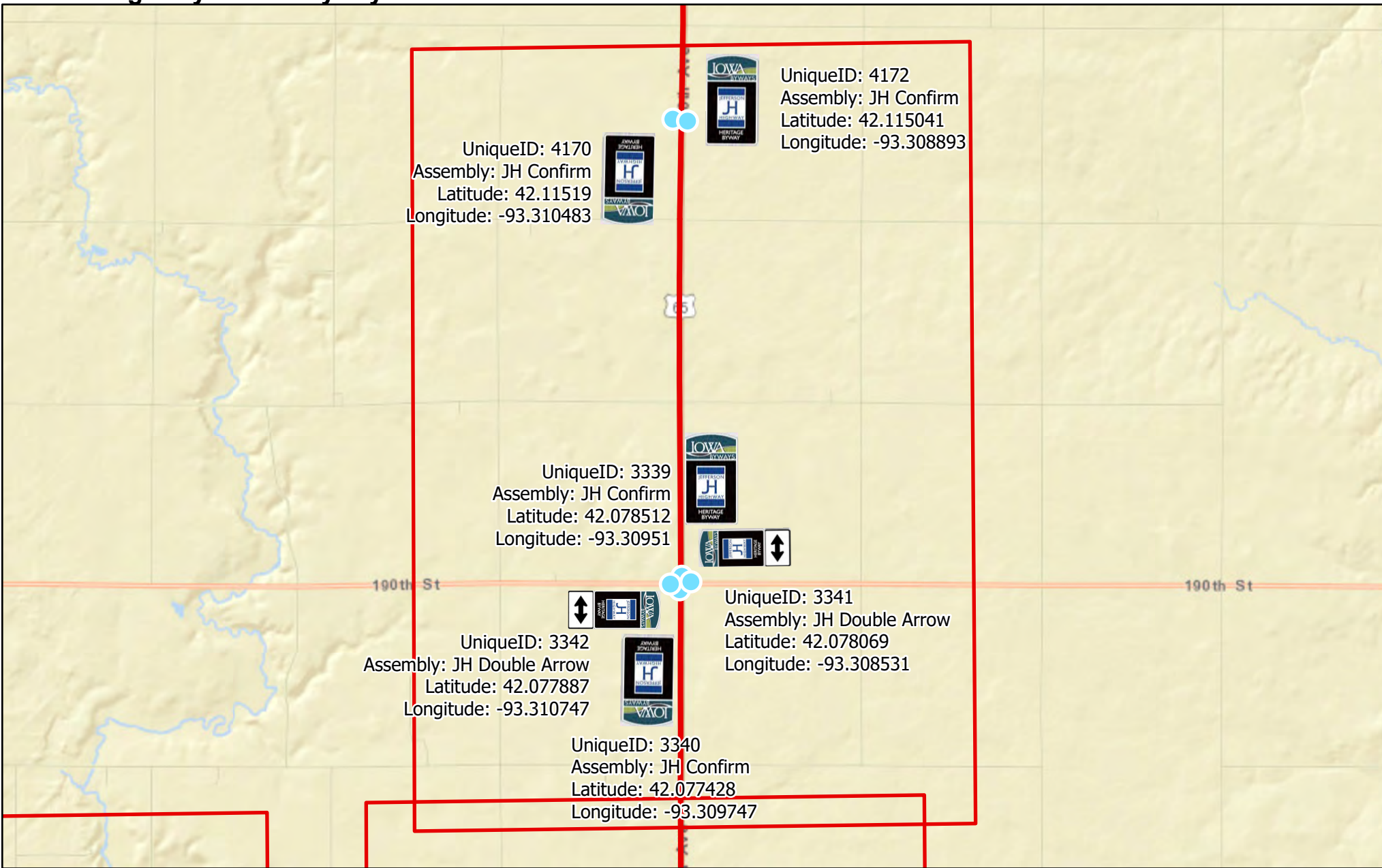
Jefferson Highway Scenic Byway



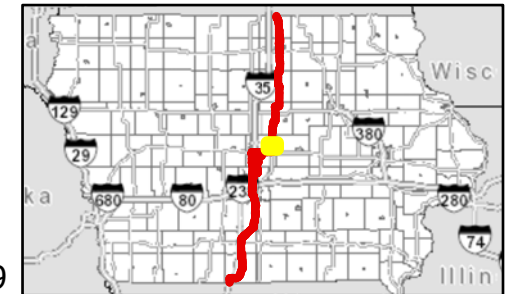
- 
JH Begin
- 
JH Confirm
- 
JH Double Arrow
- 
JH End
- 
JH L/S 90 Degree Arrow
- 
JH Left
- 
JH Loop
- 
JH Right
- 
JH S/L 90 Degree Arrow



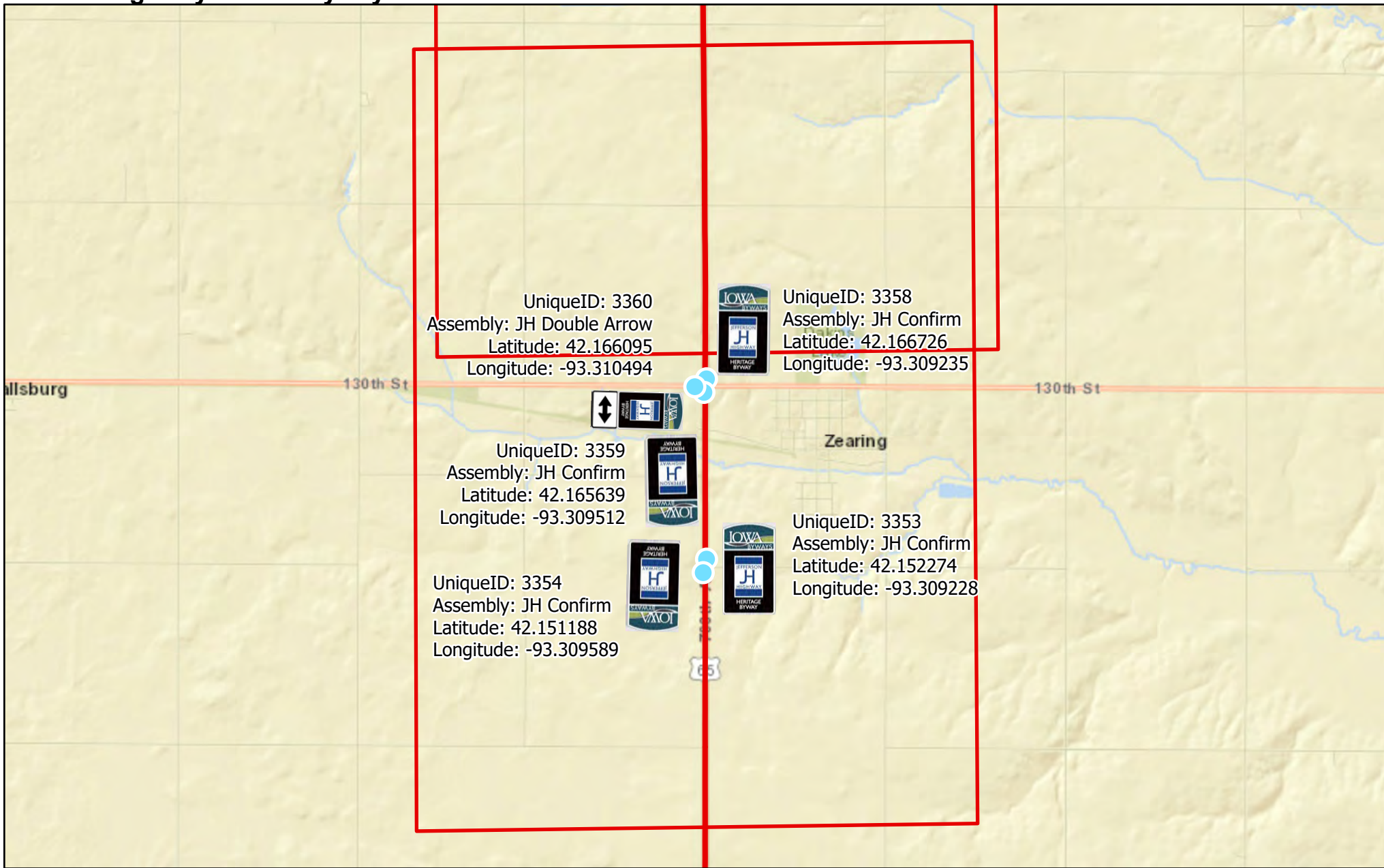
Jefferson Highway Scenic Byway




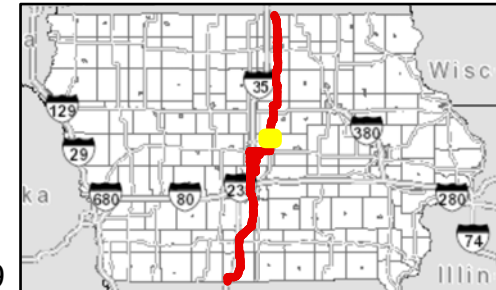
- 
 JH Begin
- 
 JH Confirm
- 
 JH Double Arrow
- 
 JH End
- 
 JH L/S 90 Degree Arrow
- 
 JH Left
- 
 JH Loop
- 
 JH Right
- 
 JH S/L 90 Degree Arrow



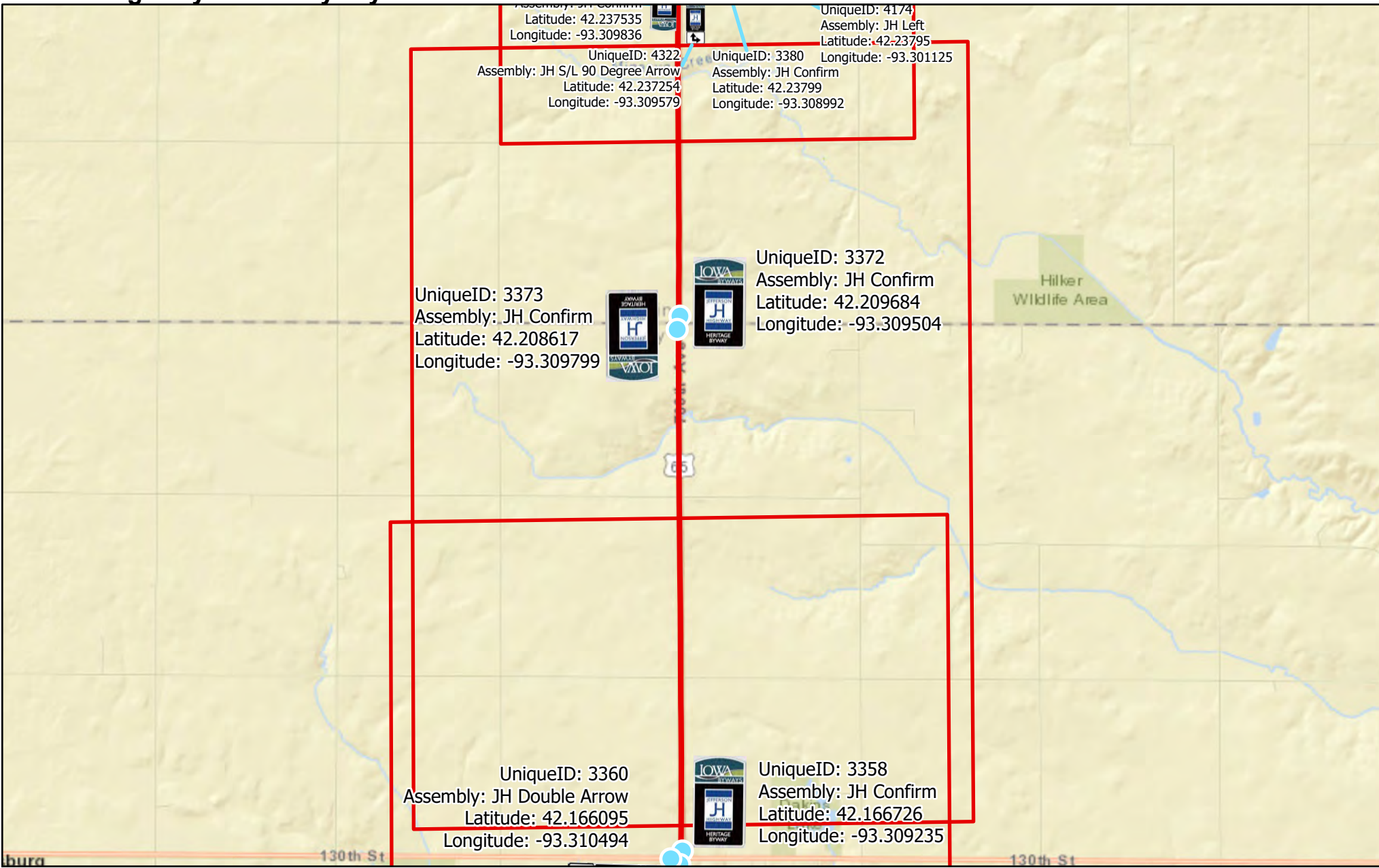
Jefferson Highway Scenic Byway



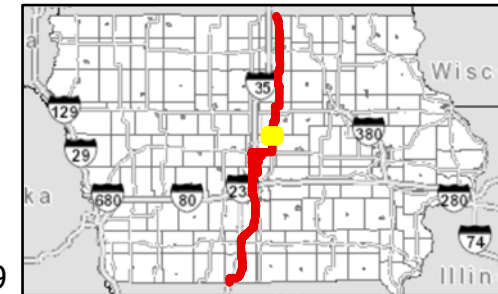
- | | | | | | | | | |
|--|---|---|---|---|---|---|---|---|
|  |  |  |  |  |  |  |  |  |
| JH Begin | JH Confirm | JH Double Arrow | JH End | JH L/S 90 Degree Arrow | JH Left | JH Loop | JH Right | JH S/L 90 Degree Arrow |



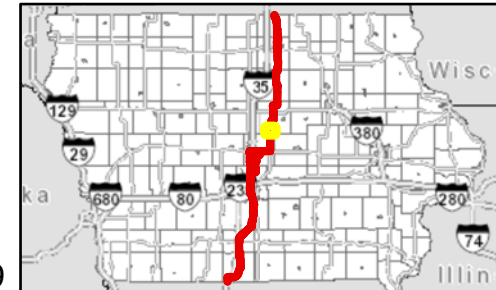
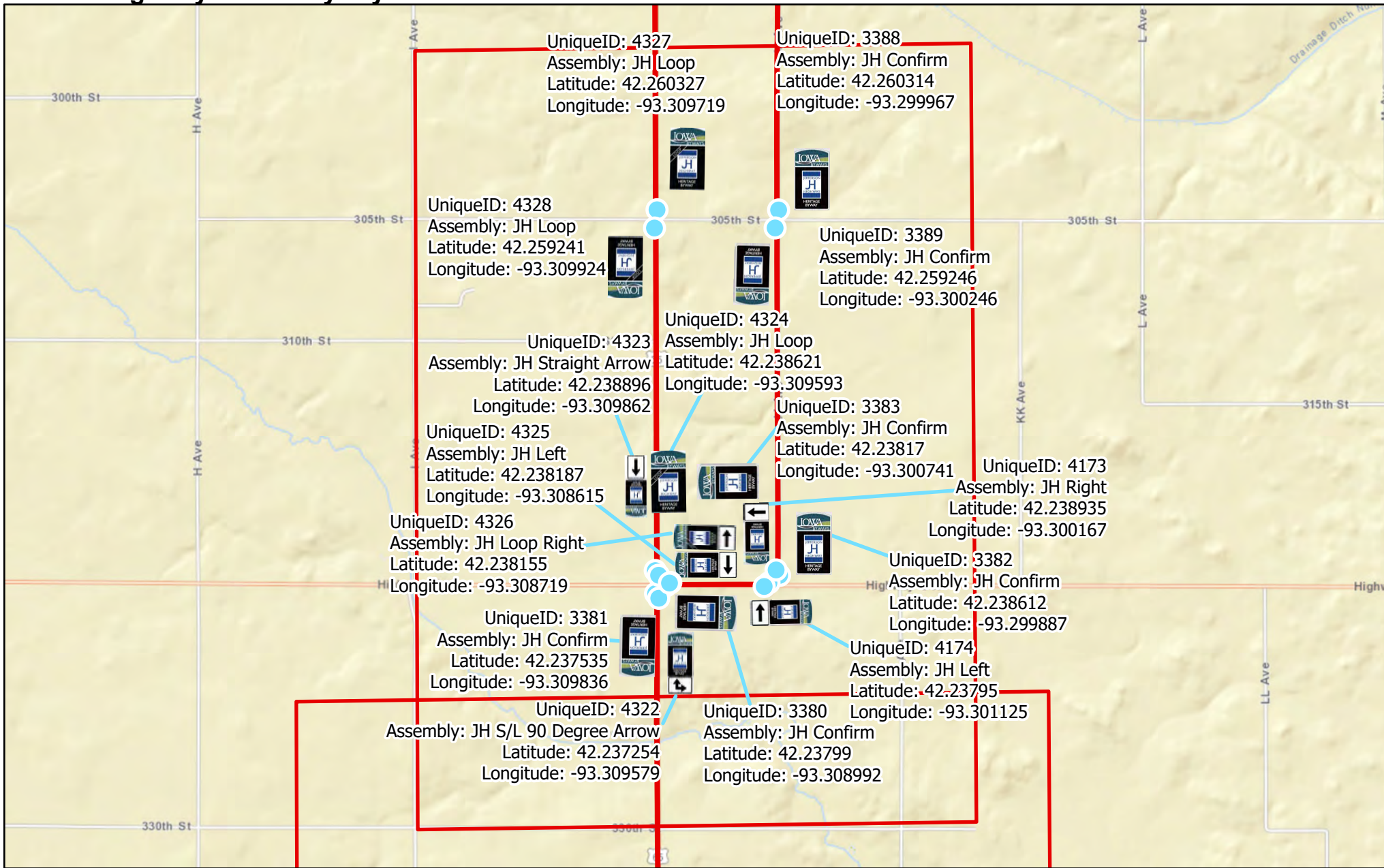
Jefferson Highway Scenic Byway



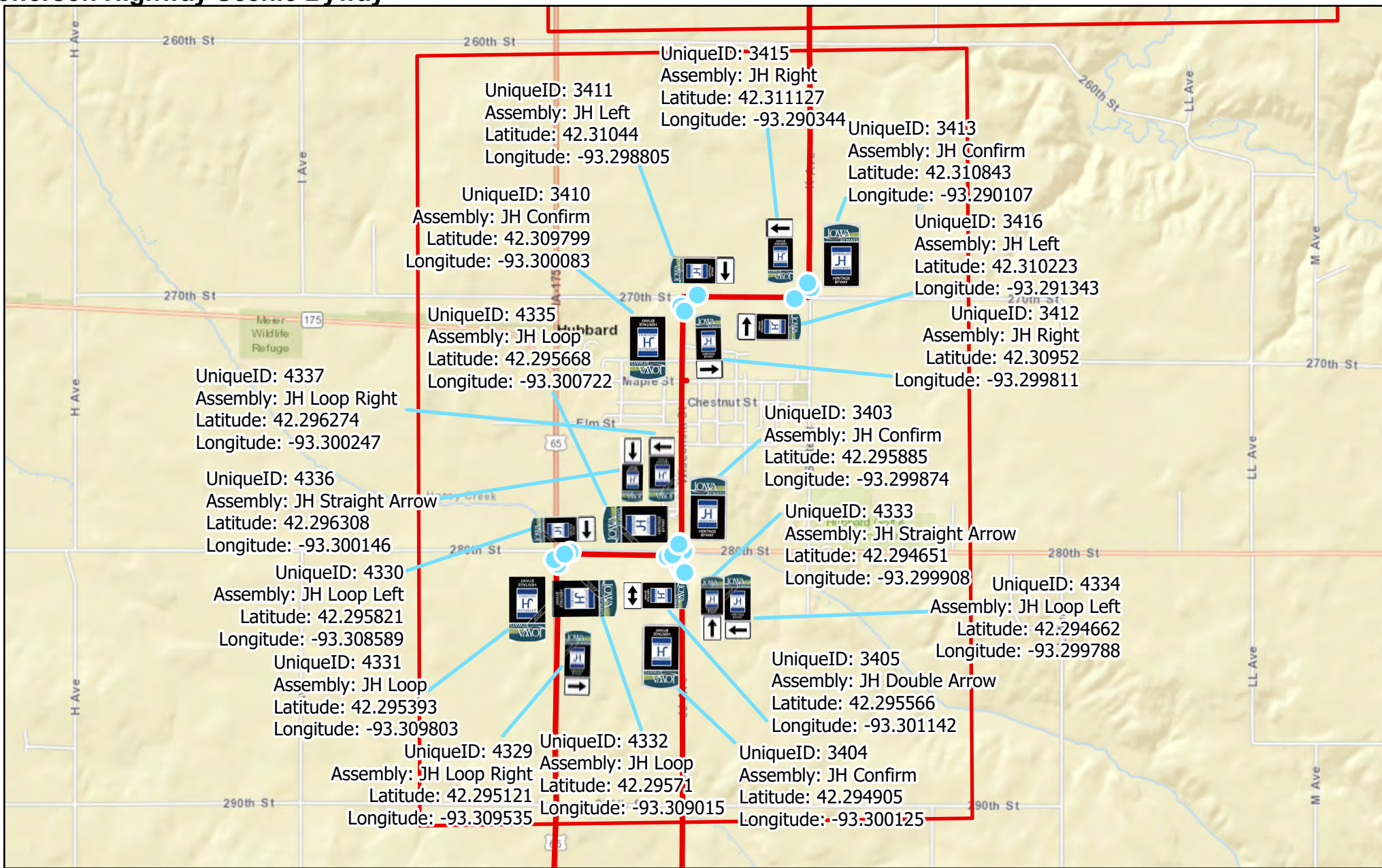
JH Begin	JH Confirm	JH Double Arrow	JH End	JH L/S 90 Degree Arrow	JH Left	JH Loop	JH Right	JH S/L 90 Degree Arrow






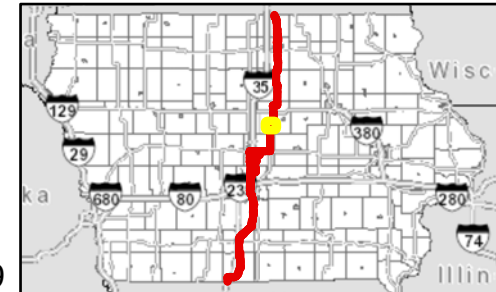
Jefferson Highway Scenic Byway



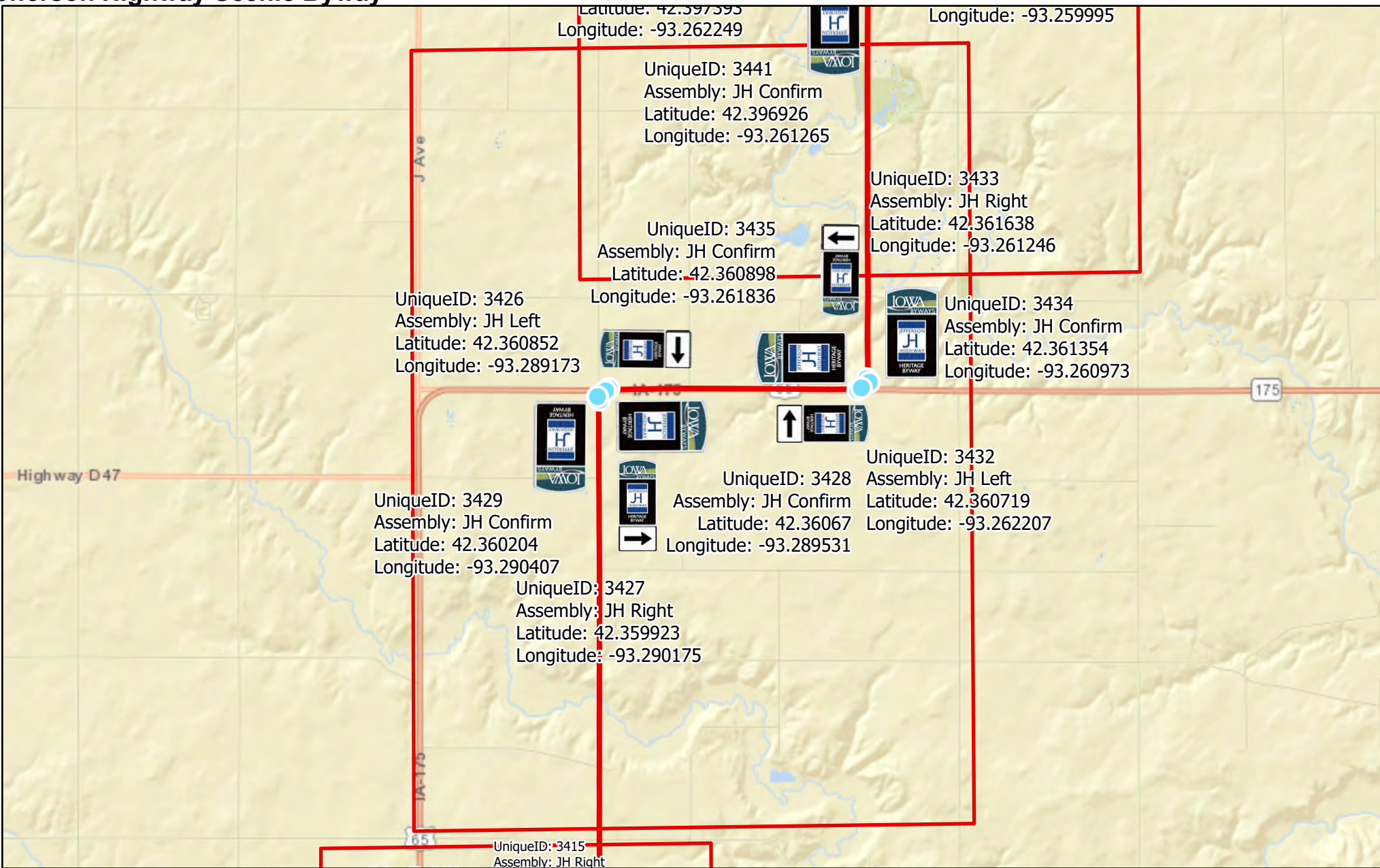
Jefferson Highway Scenic Byway



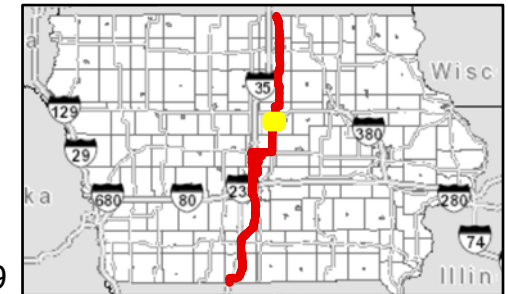
- 
JH Begin
- 
JH Confirm
- 
JH Double Arrow
- 
JH End
- 
JH L/S 90 Degree Arrow
- 
JH Left
- 
JH Loop
- 
JH Right
- 
JH S/L 90 Degree Arrow



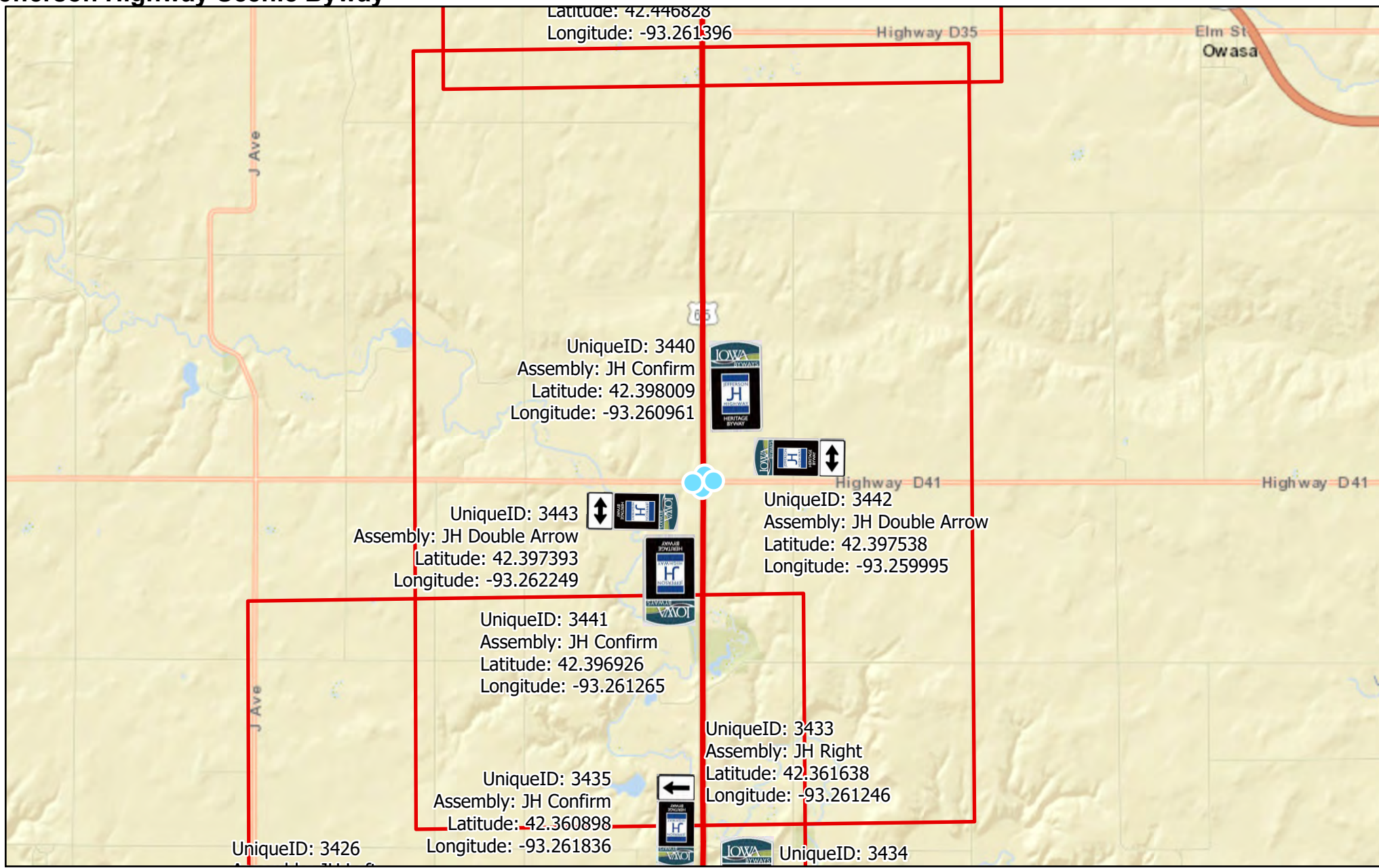
Jefferson Highway Scenic Byway



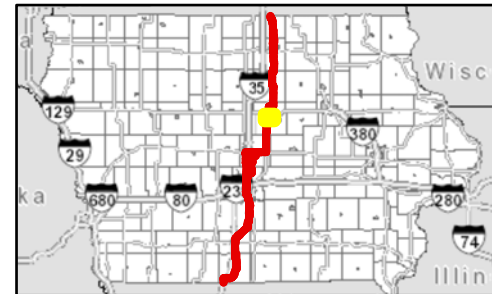
- 
JH Begin
- 
JH Confirm
- 
JH Double Arrow
- 
JH End
- 
JH L/S 90 Degree Arrow
- 
JH Left
- 
JH Loop
- 
JH Right
- 
JH S/L 90 Degree Arrow



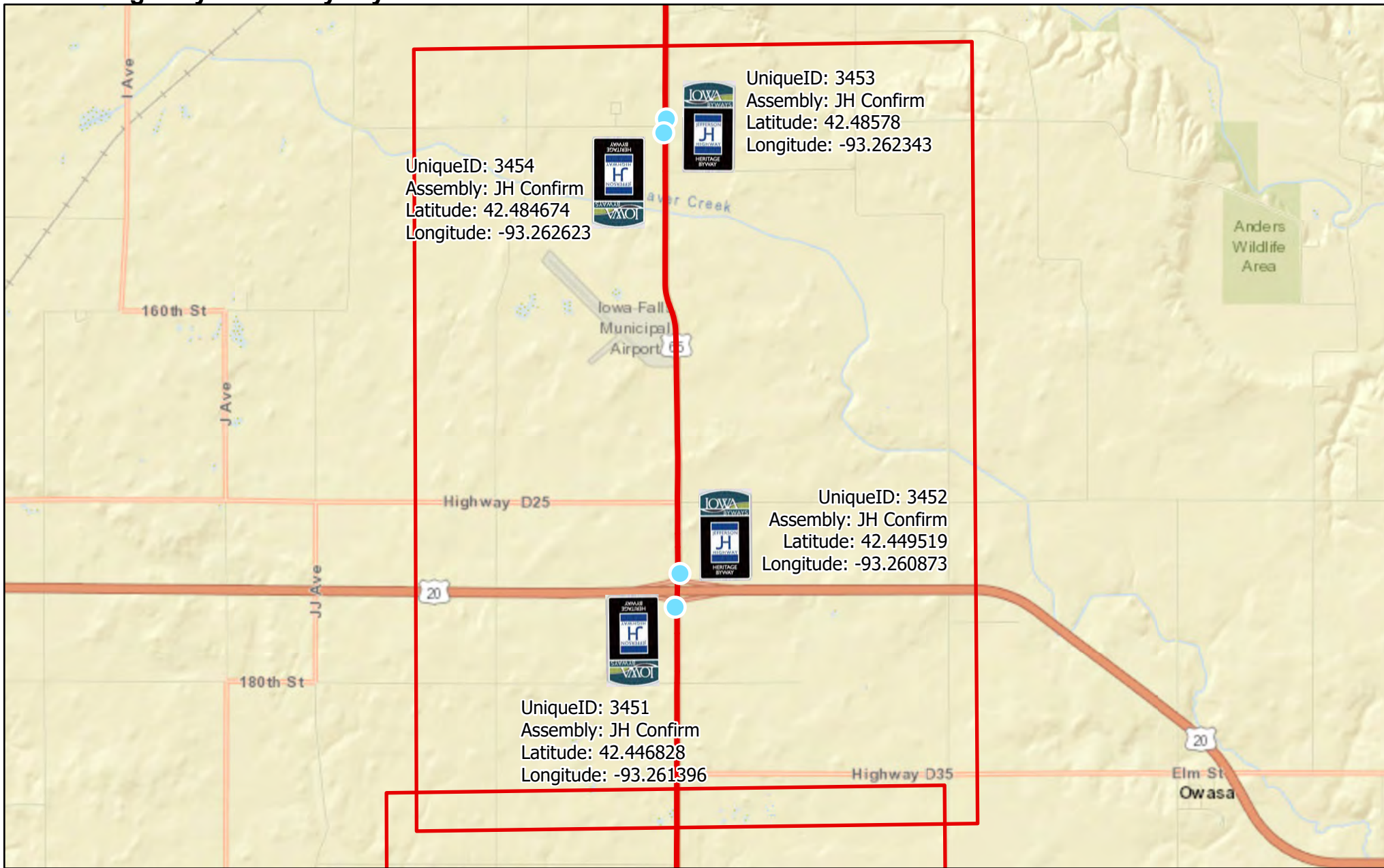
Jefferson Highway Scenic Byway




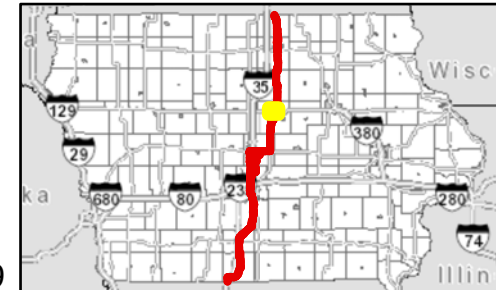
- 
JH Begin
- 
JH Confirm
- 
JH Double Arrow
- 
JH End
- 
JH L/S 90 Degree Arrow
- 
JH Left
- 
JH Loop
- 
JH Right
- 
JH S/L 90 Degree Arrow



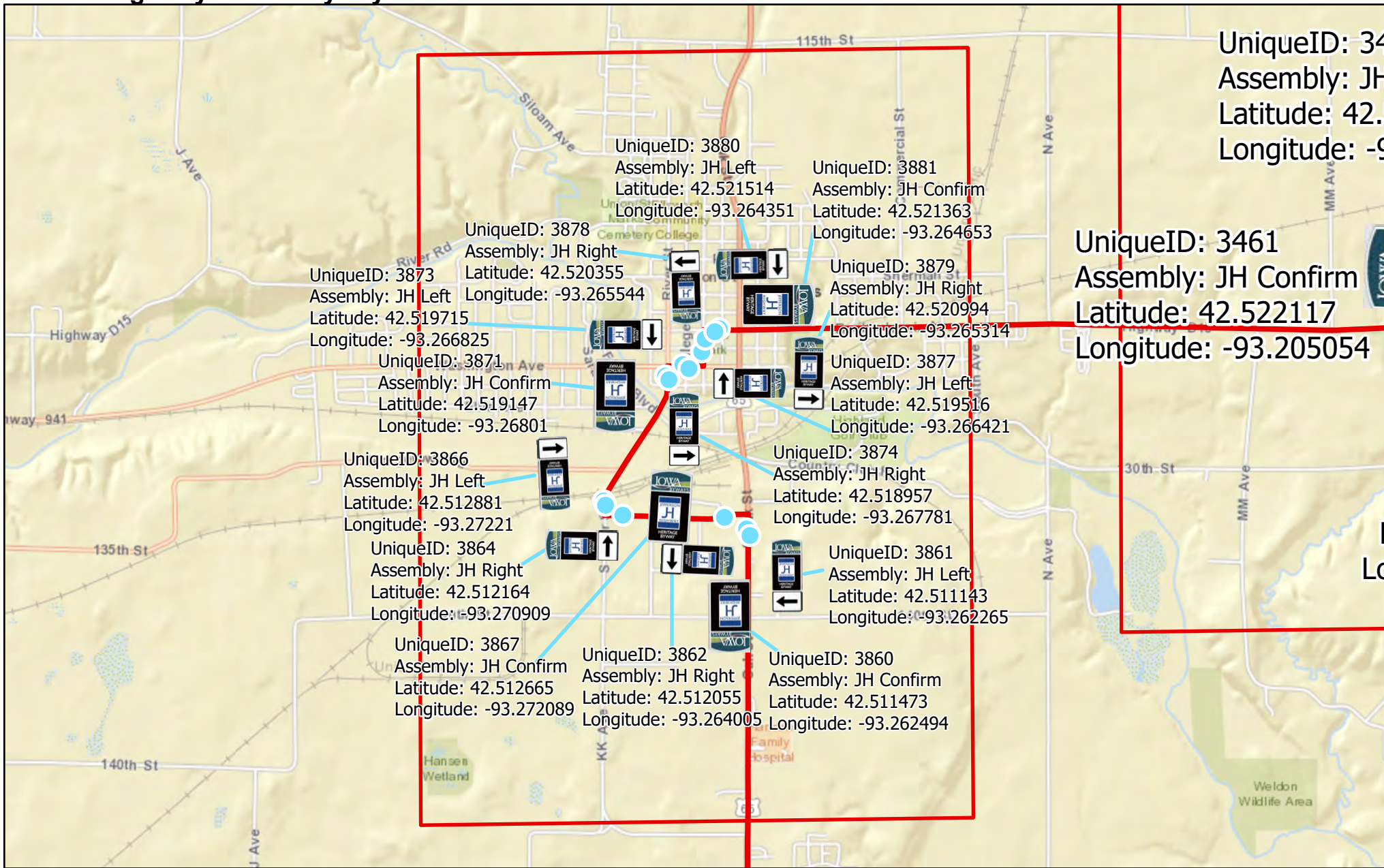
Jefferson Highway Scenic Byway




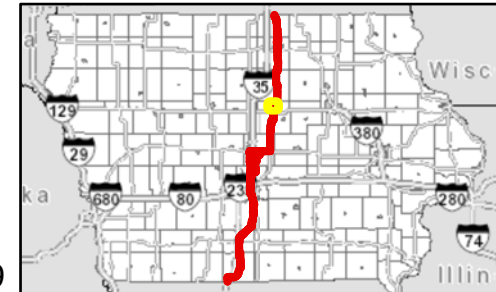
- | | | | | | | | | |
|--|---|---|---|---|---|---|---|---|
|  |  |  |  |  |  |  |  |  |
| JH Begin | JH Confirm | JH Double Arrow | JH End | JH L/S 90 Degree Arrow | JH Left | JH Loop | JH Right | JH S/L 90 Degree Arrow |



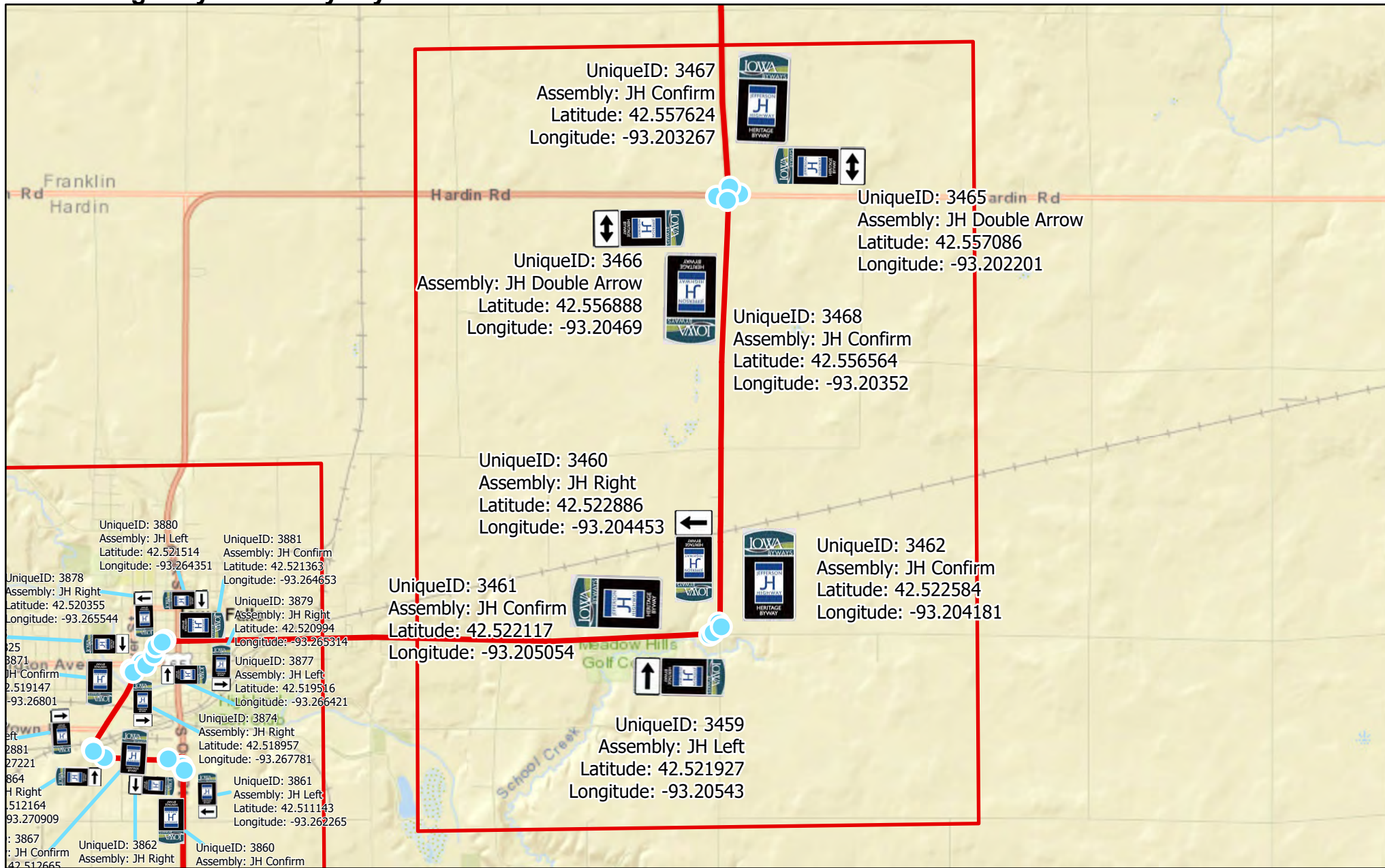
Jefferson Highway Scenic Byway



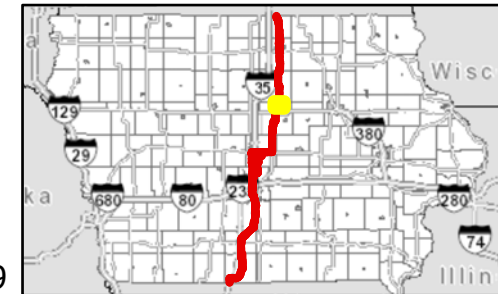
- 
JH Begin
- 
JH Confirm
- 
JH Double Arrow
- 
JH End
- 
JH L/S 90 Degree Arrow
- 
JH Left
- 
JH Loop
- 
JH Right
- 
JH S/L 90 Degree Arrow



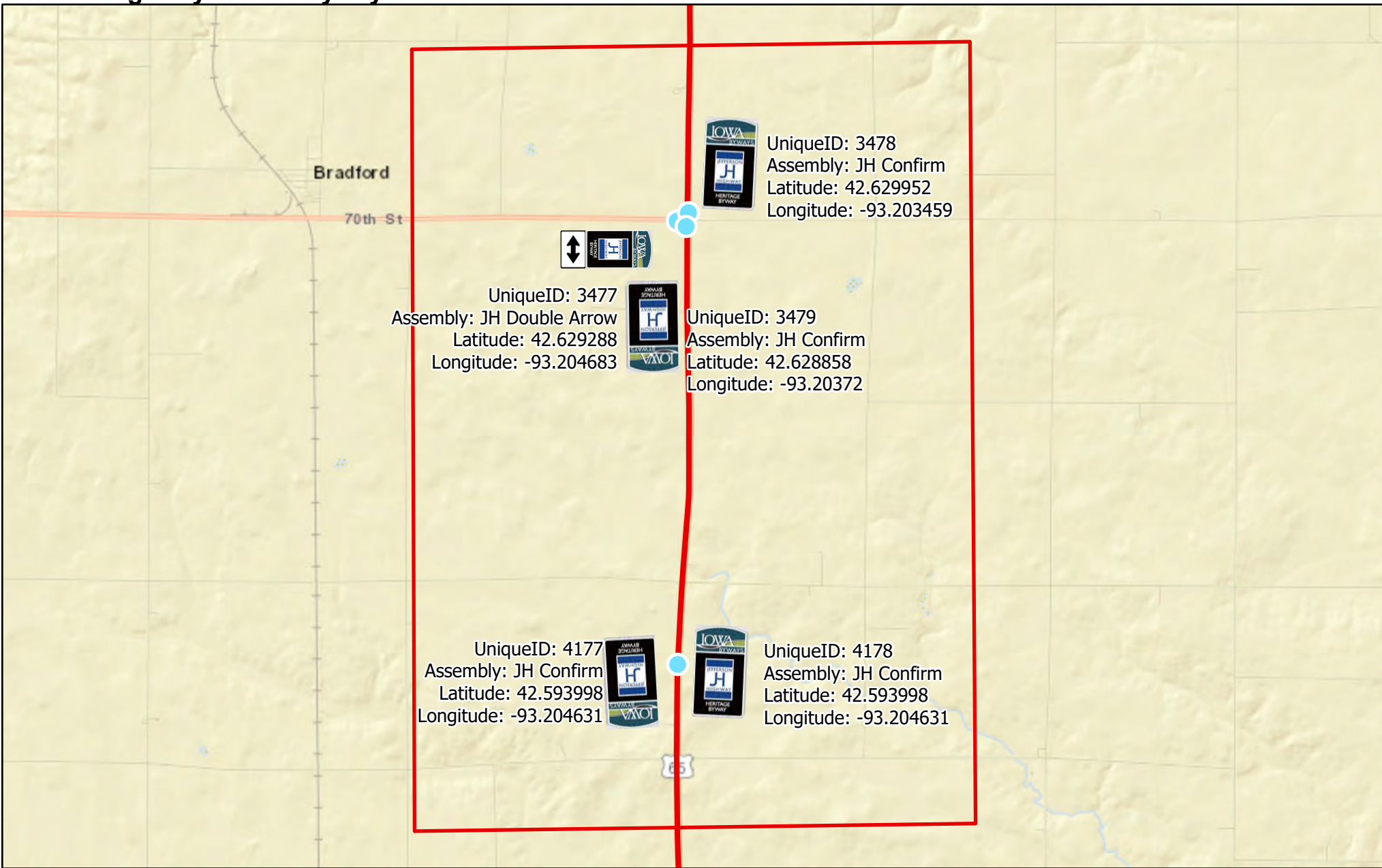
Jefferson Highway Scenic Byway



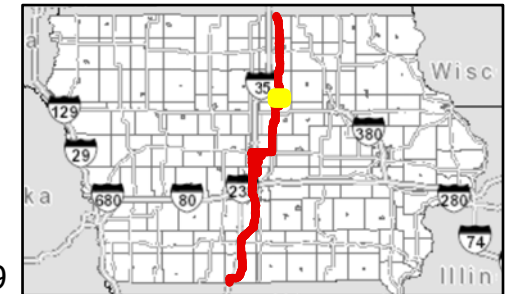
JH Begin	JH Confirm	JH Double Arrow	JH End	JH L/S 90 Degree Arrow	JH Left	JH Loop	JH Right	JH S/L 90 Degree Arrow



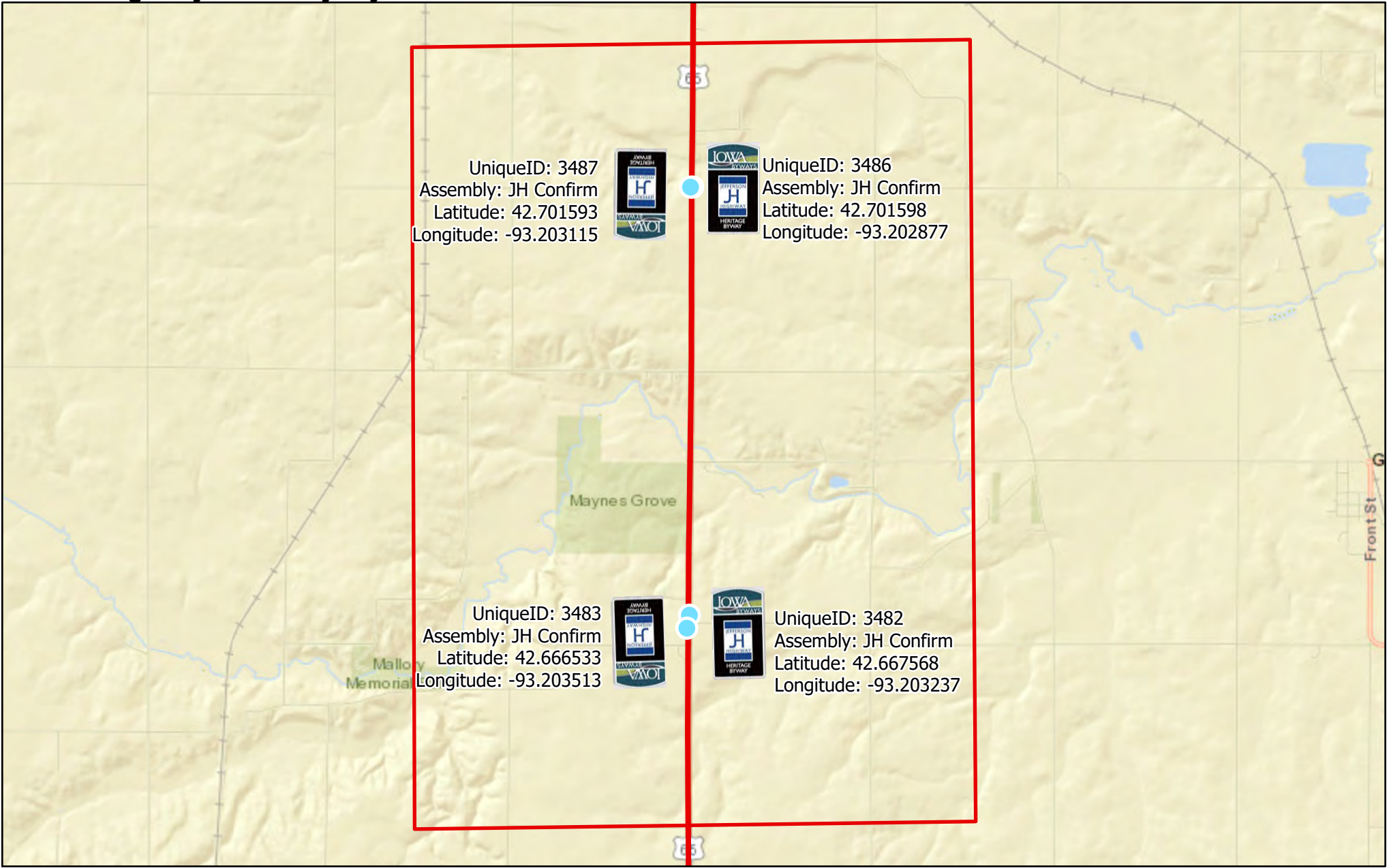
Jefferson Highway Scenic Byway



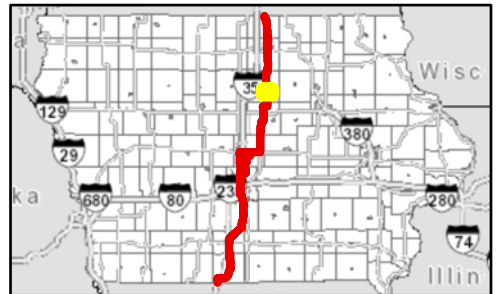
- 
 JH Begin
- 
 JH Confirm
- 
 JH Double Arrow
- 
 JH End
- 
 JH L/S 90 Degree Arrow
- 
 JH Left
- 
 JH Loop
- 
 JH Right
- 
 JH S/L 90 Degree Arrow



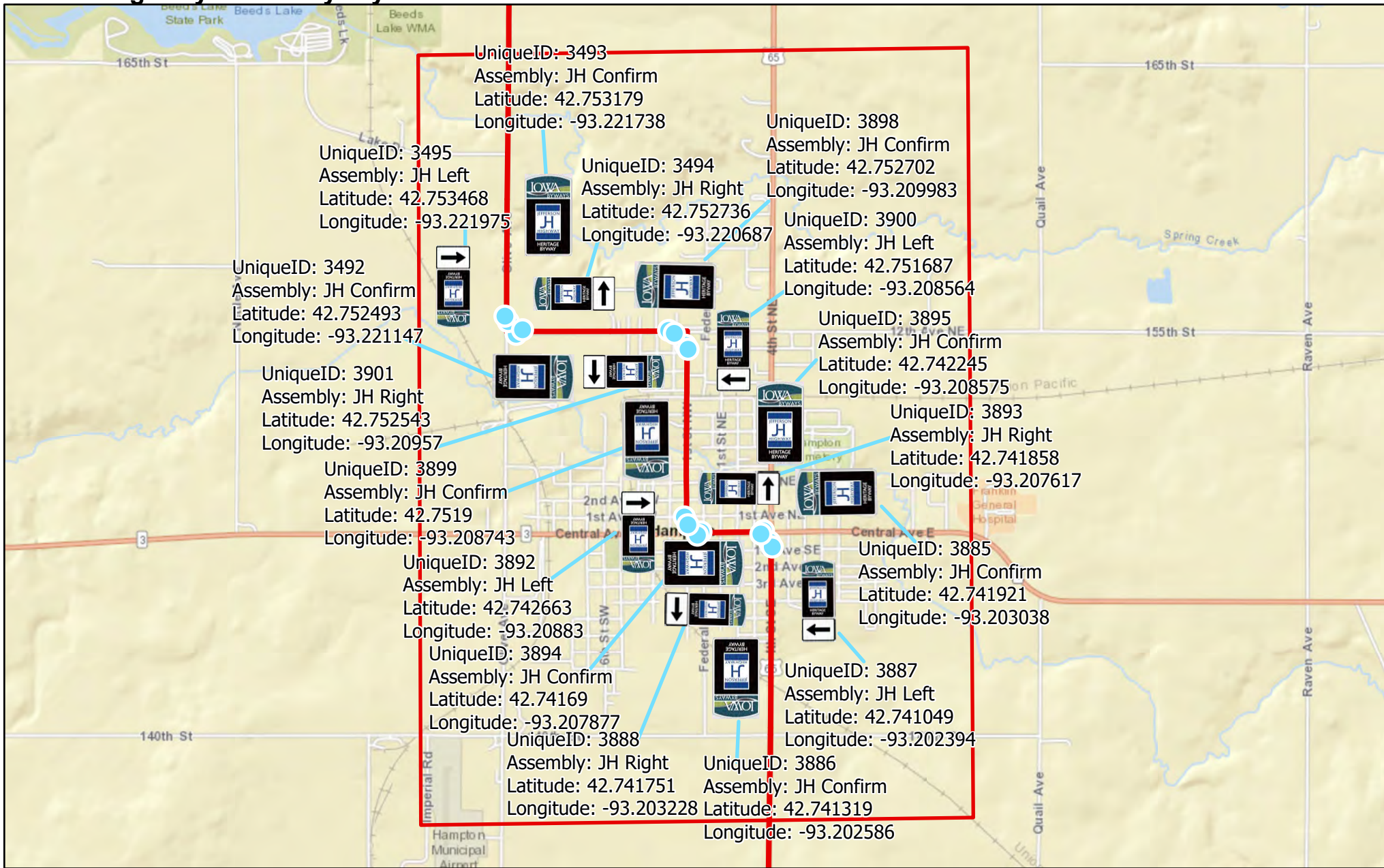
Jefferson Highway Scenic Byway






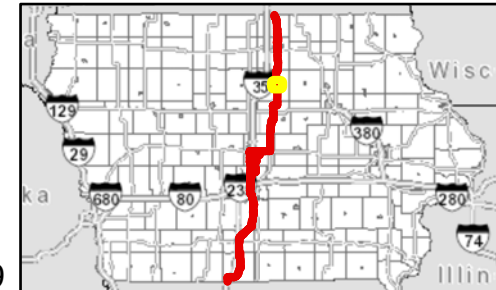
- 
JH Begin
- 
JH Confirm
- 
JH Double Arrow
- 
JH End
- 
JH L/S 90 Degree Arrow
- 
JH Left
- 
JH Loop
- 
JH Right
- 
JH S/L 90 Degree Arrow



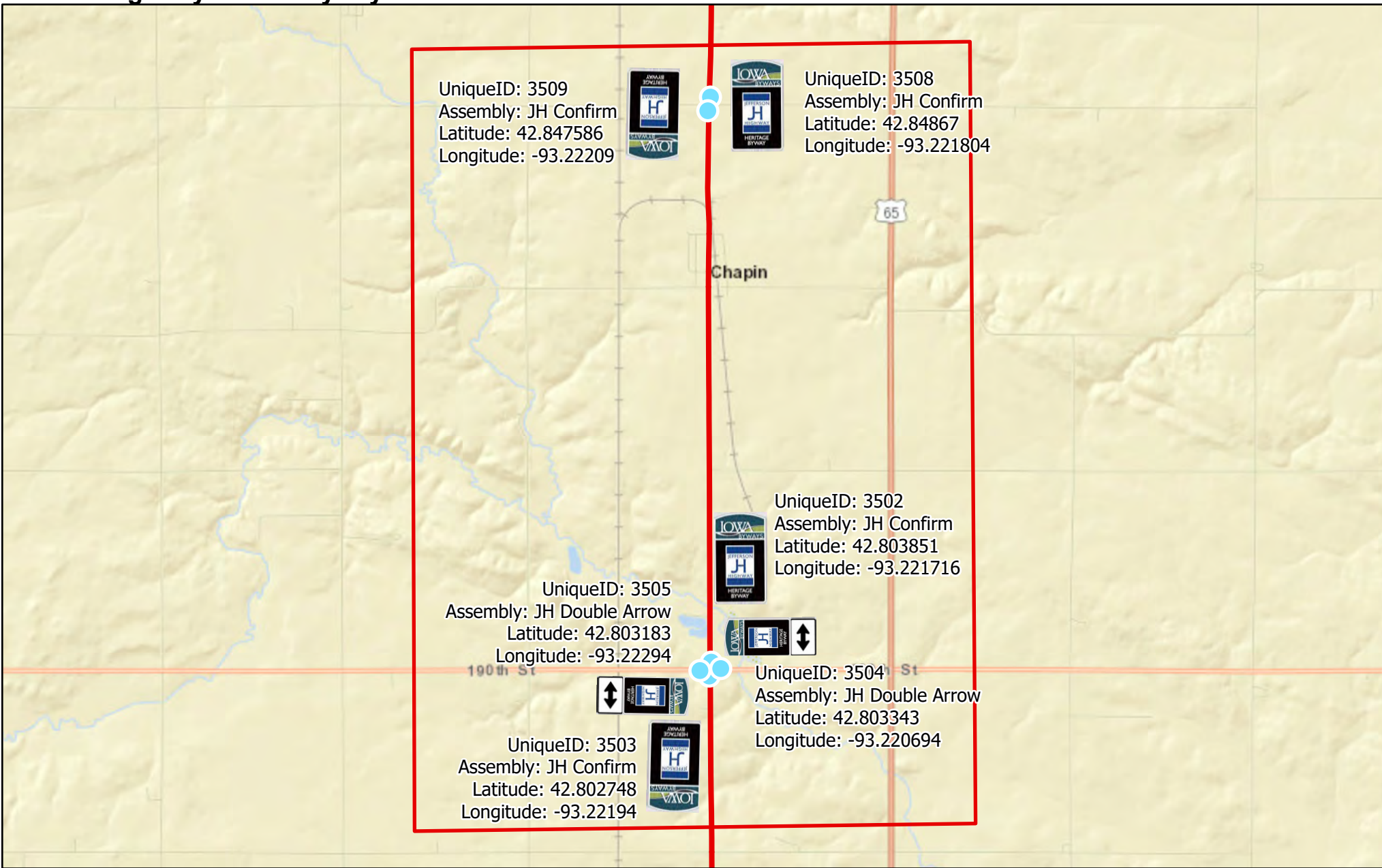
Jefferson Highway Scenic Byway



- 
JH Begin
- 
JH Confirm
- 
JH Double Arrow
- 
JH End
- 
JH L/S 90 Degree Arrow
- 
JH Left
- 
JH Loop
- 
JH Right
- 
JH S/L 90 Degree Arrow



Jefferson Highway Scenic Byway



UniqueID: 3509
 Assembly: JH Confirm
 Latitude: 42.847586
 Longitude: -93.22209



UniqueID: 3508
 Assembly: JH Confirm
 Latitude: 42.84867
 Longitude: -93.221804



UniqueID: 3502
 Assembly: JH Confirm
 Latitude: 42.803851
 Longitude: -93.221716




UniqueID: 3505
 Assembly: JH Double Arrow
 Latitude: 42.803183
 Longitude: -93.22294












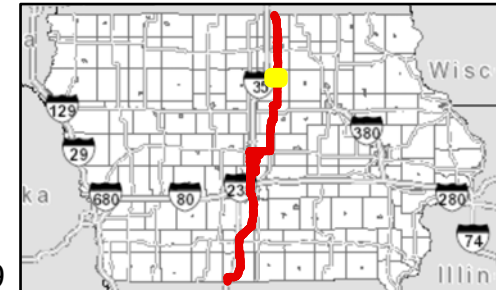
UniqueID: 3504
 Assembly: JH Double Arrow
 Latitude: 42.803343
 Longitude: -93.220694



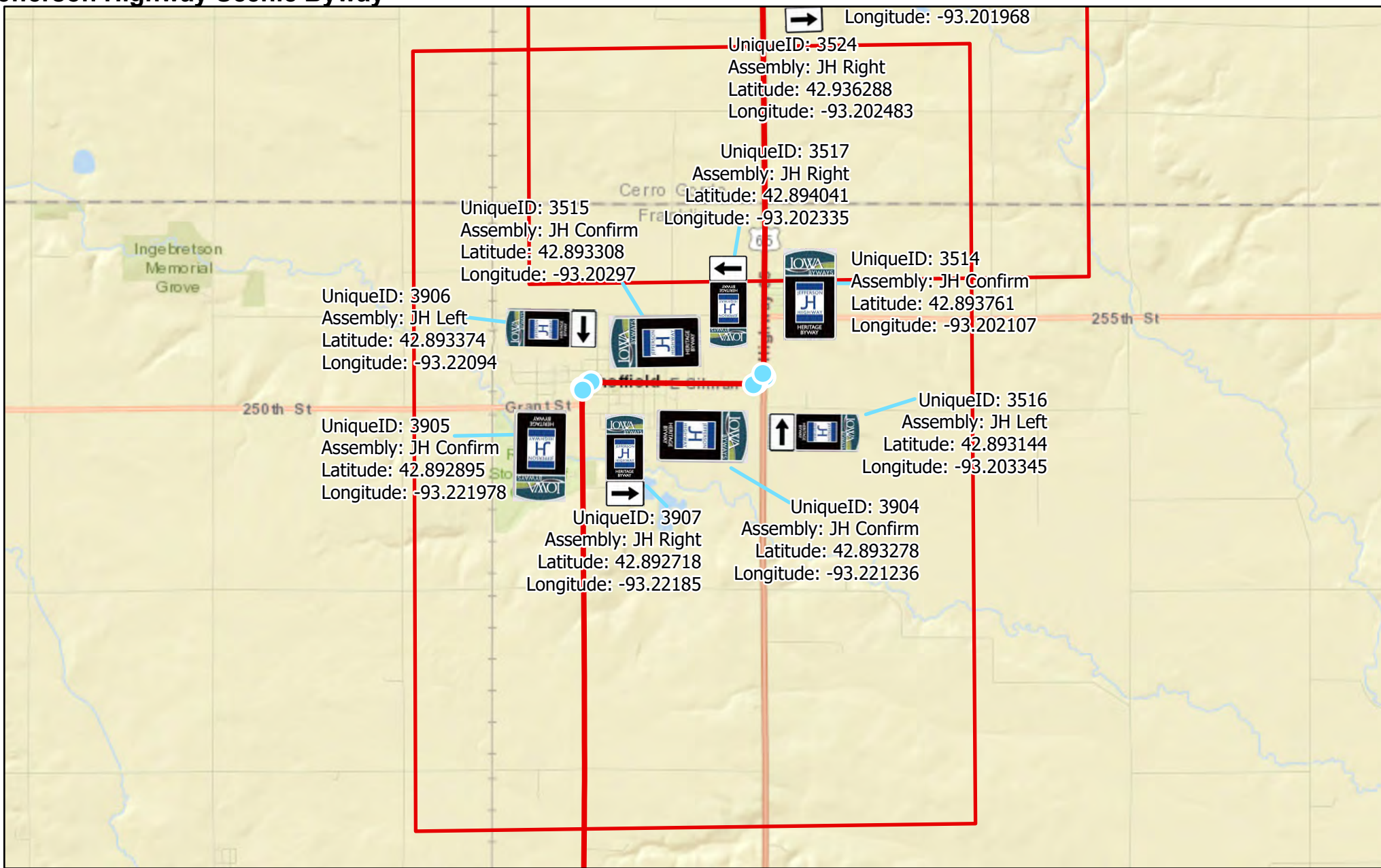
UniqueID: 3503
 Assembly: JH Confirm
 Latitude: 42.802748
 Longitude: -93.22194






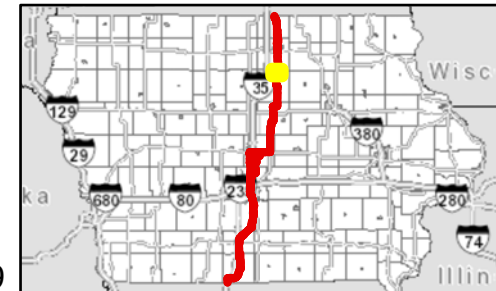
- 
 JH Begin
- 
 JH Confirm
- 
 JH Double Arrow
- 
 JH End
- 
 JH L/S 90 Degree Arrow
- 
 JH Left
- 
 JH Loop
- 
 JH Right
- 
 JH S/L 90 Degree Arrow



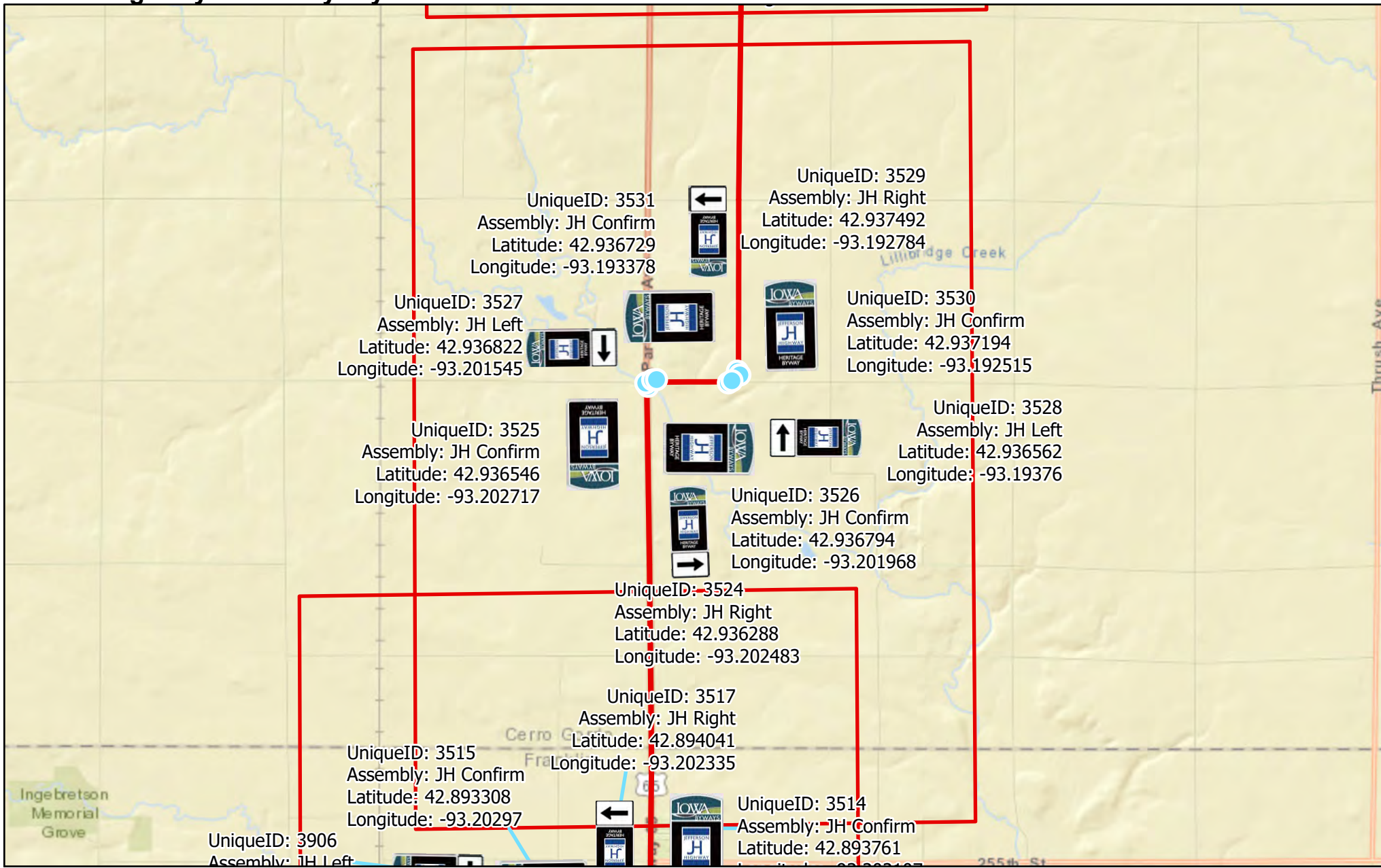
Jefferson Highway Scenic Byway



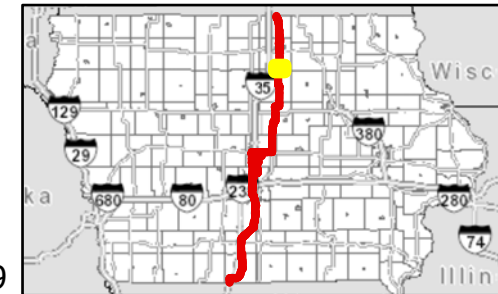
- 
JH Begin
- 
JH Confirm
- 
JH Double Arrow
- 
JH End
- 
JH L/S 90 Degree Arrow
- 
JH Left
- 
JH Loop
- 
JH Right
- 
JH S/L 90 Degree Arrow



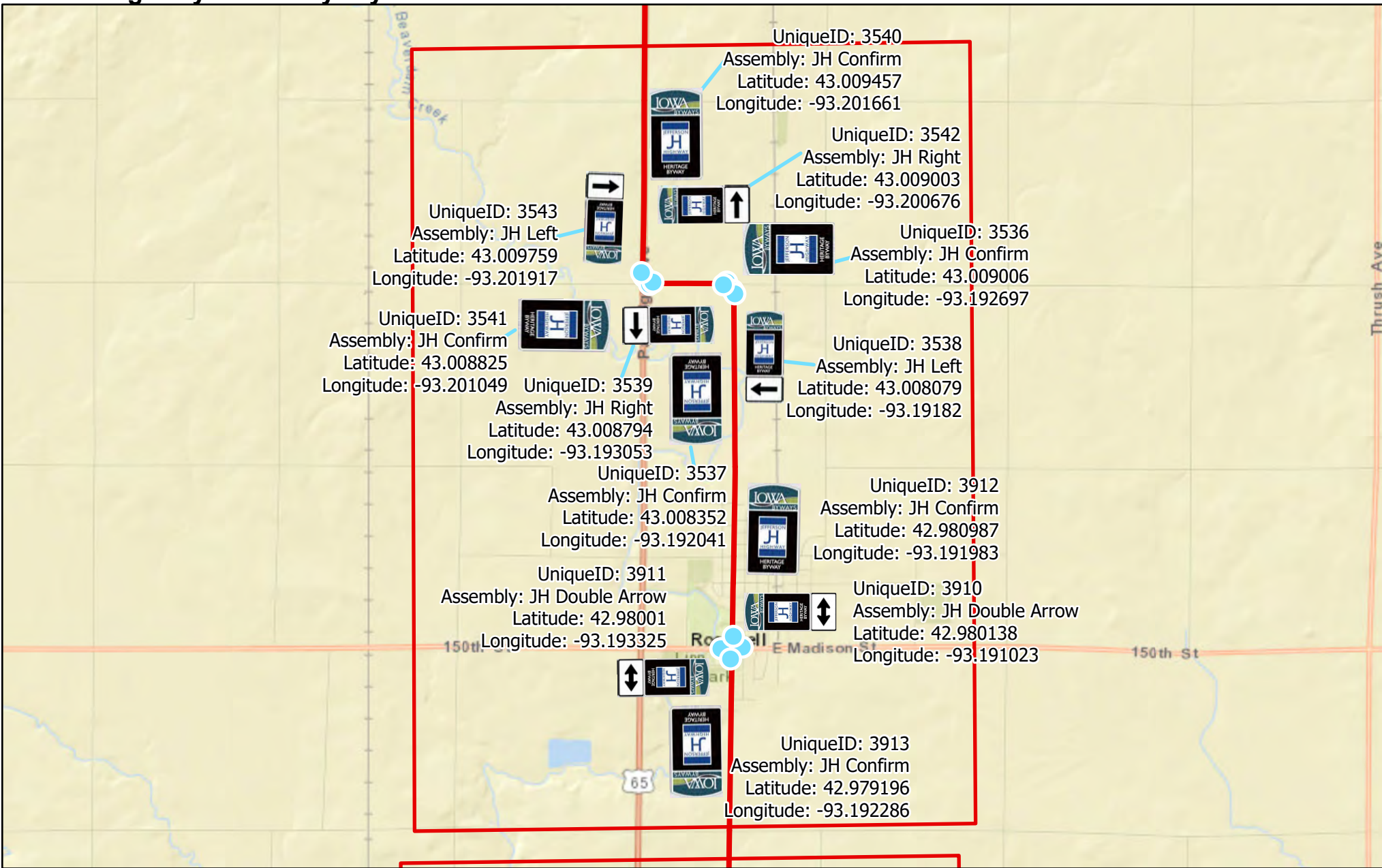
Jefferson Highway Scenic Byway



JH Begin	JH Confirm	JH Double Arrow	JH End	JH L/S 90 Degree Arrow	JH Left	JH Loop	JH Right	JH S/L 90 Degree Arrow



Jefferson Highway Scenic Byway



UniqueID: 3540
 Assembly: JH Confirm
 Latitude: 43.009457
 Longitude: -93.201661

UniqueID: 3542
 Assembly: JH Right
 Latitude: 43.009003
 Longitude: -93.200676

UniqueID: 3536
 Assembly: JH Confirm
 Latitude: 43.009006
 Longitude: -93.192697

UniqueID: 3538
 Assembly: JH Left
 Latitude: 43.008079
 Longitude: -93.19182

UniqueID: 3912
 Assembly: JH Confirm
 Latitude: 42.980987
 Longitude: -93.191983

UniqueID: 3910
 Assembly: JH Double Arrow
 Latitude: 42.980138
 Longitude: -93.191023

UniqueID: 3913
 Assembly: JH Confirm
 Latitude: 42.979196
 Longitude: -93.192286

UniqueID: 3543
 Assembly: JH Left
 Latitude: 43.009759
 Longitude: -93.201917

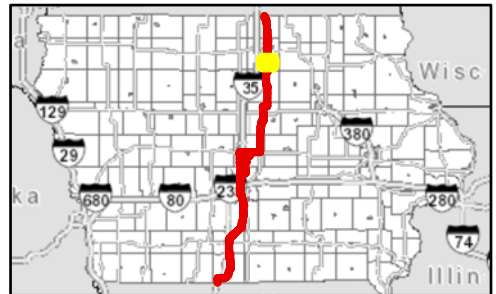
UniqueID: 3541
 Assembly: JH Confirm
 Latitude: 43.008825
 Longitude: -93.201049

UniqueID: 3539
 Assembly: JH Right
 Latitude: 43.008794
 Longitude: -93.193053

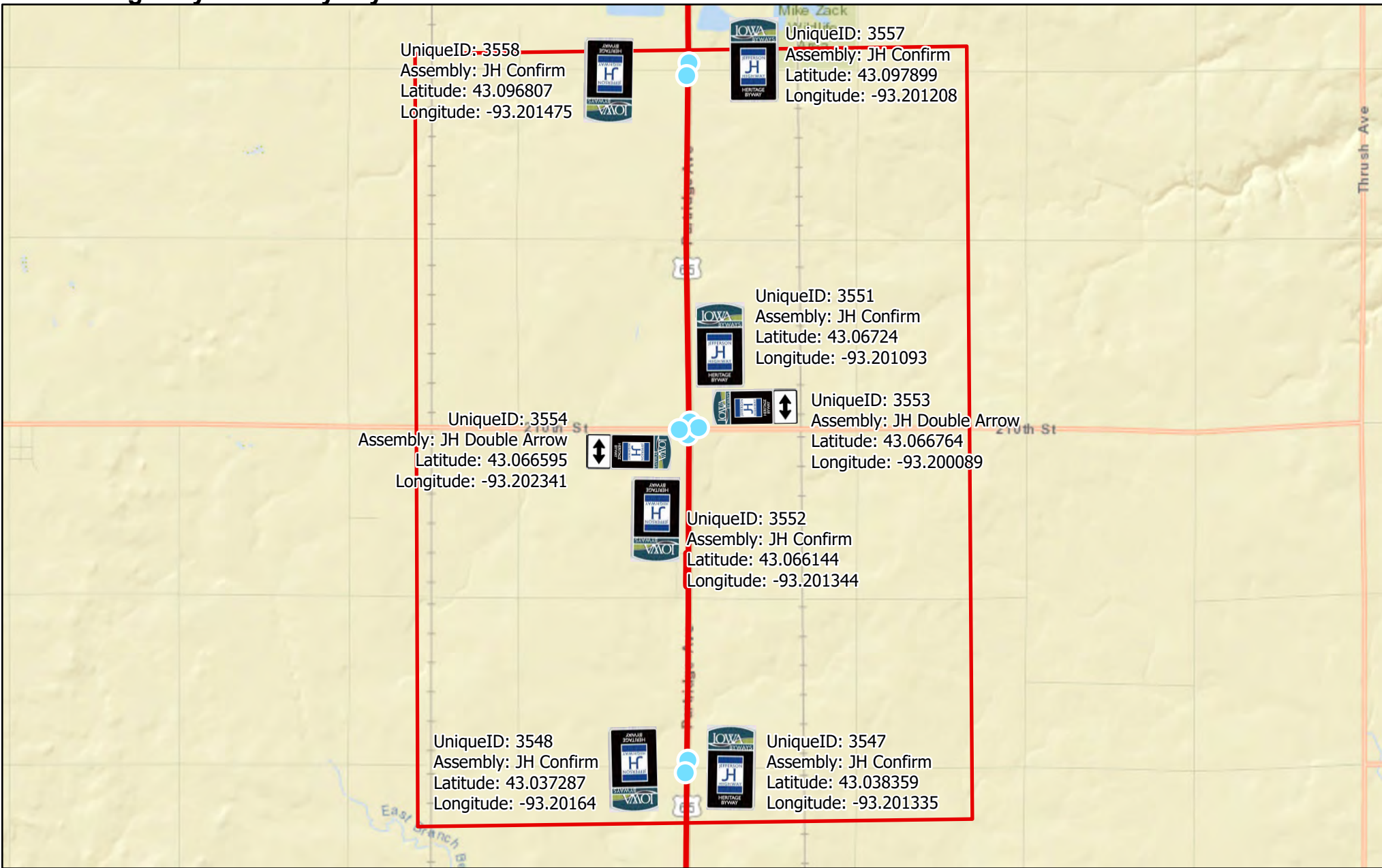
UniqueID: 3537
 Assembly: JH Confirm
 Latitude: 43.008352
 Longitude: -93.192041

UniqueID: 3911
 Assembly: JH Double Arrow
 Latitude: 42.98001
 Longitude: -93.193325

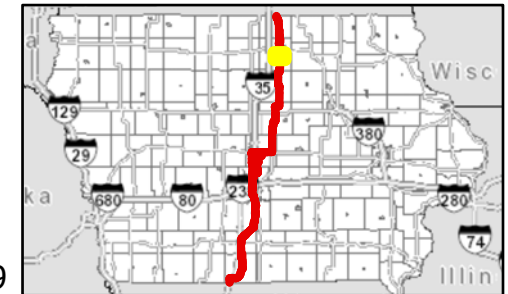
- 
 JH Begin
- 
 JH Confirm
- 
 JH Double Arrow
- 
 JH End
- 
 JH L/S 90 Degree Arrow
- 
 JH Left
- 
 JH Loop
- 
 JH Right
- 
 JH S/L 90 Degree Arrow



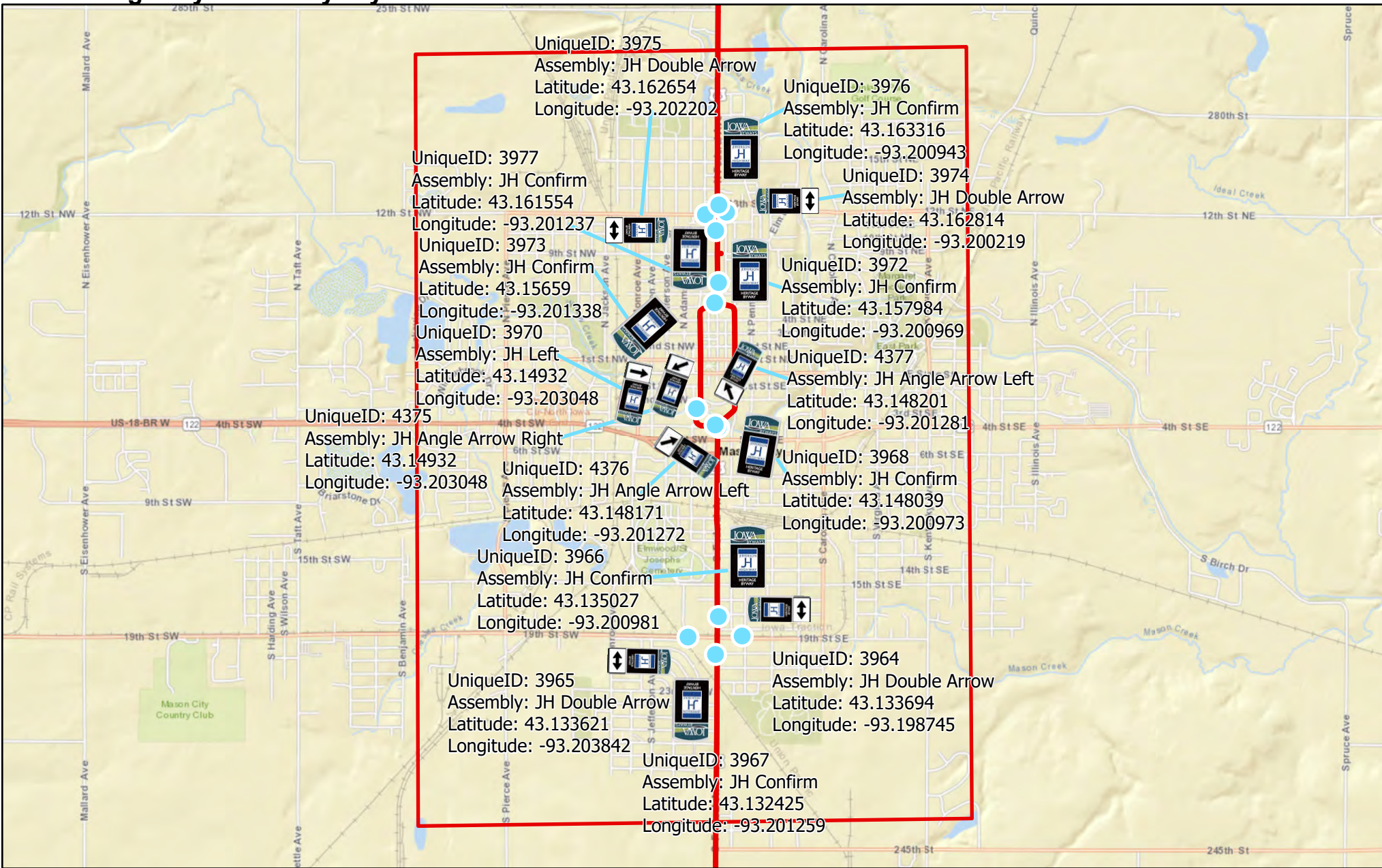
Jefferson Highway Scenic Byway



- 
JH Begin
- 
JH Confirm
- 
JH Double Arrow
- 
JH End
- 
JH L/S 90 Degree Arrow
- 
JH Left
- 
JH Loop
- 
JH Right
- 
JH S/L 90 Degree Arrow



Jefferson Highway Scenic Byway



JH Begin



JH Confirm



JH Double Arrow



JH End



JH L/S 90 Degree Arrow



JH Left



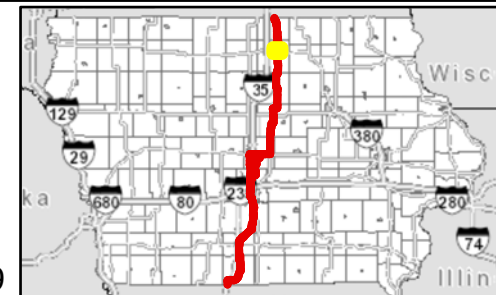
JH Loop



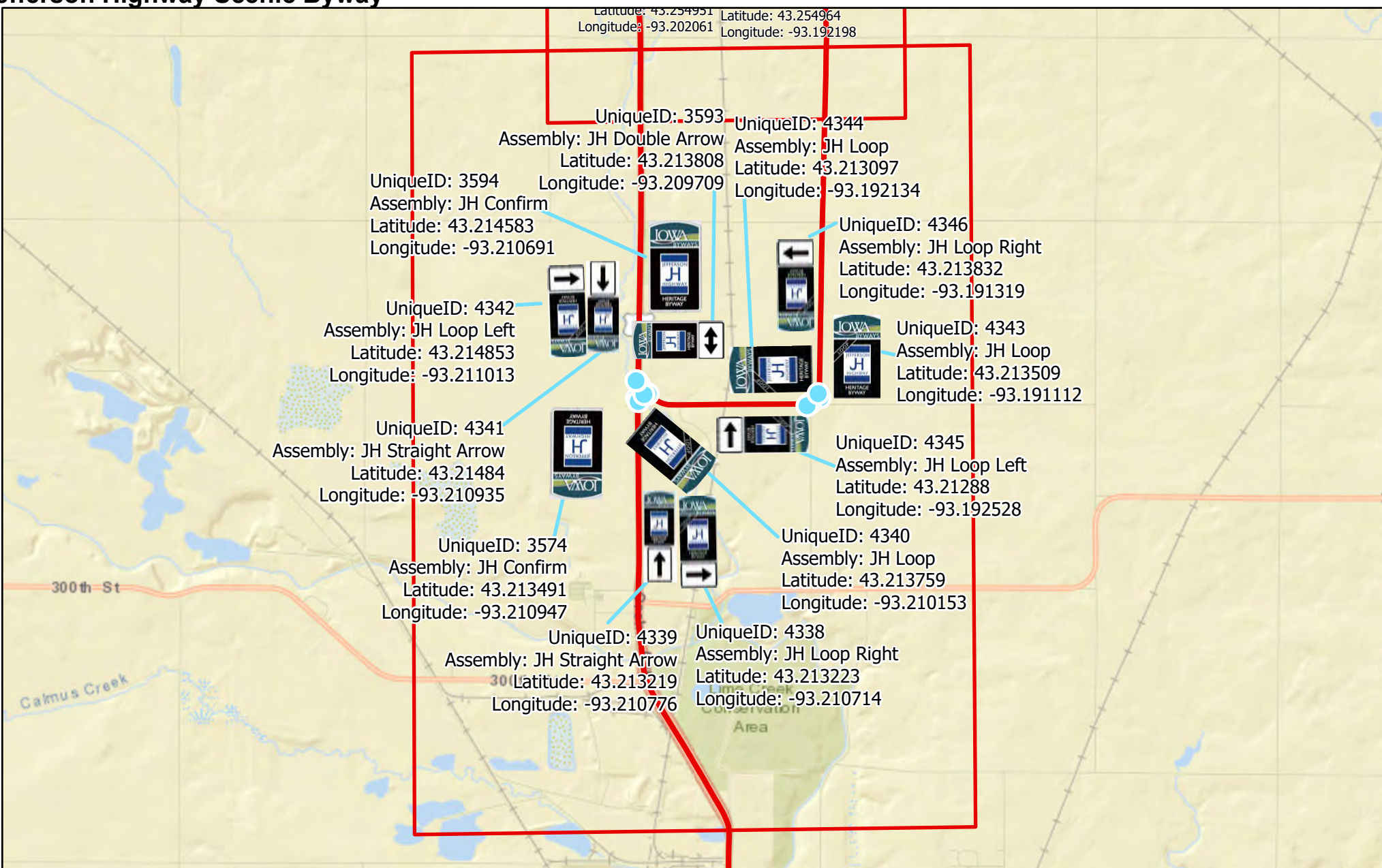
JH Right








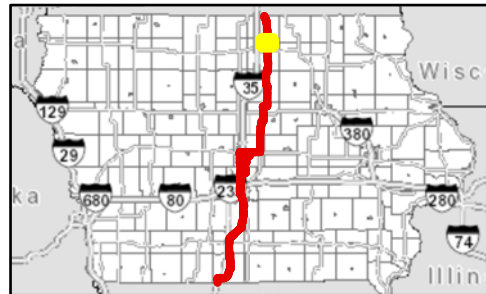
JH S/L 90 Degree Arrow



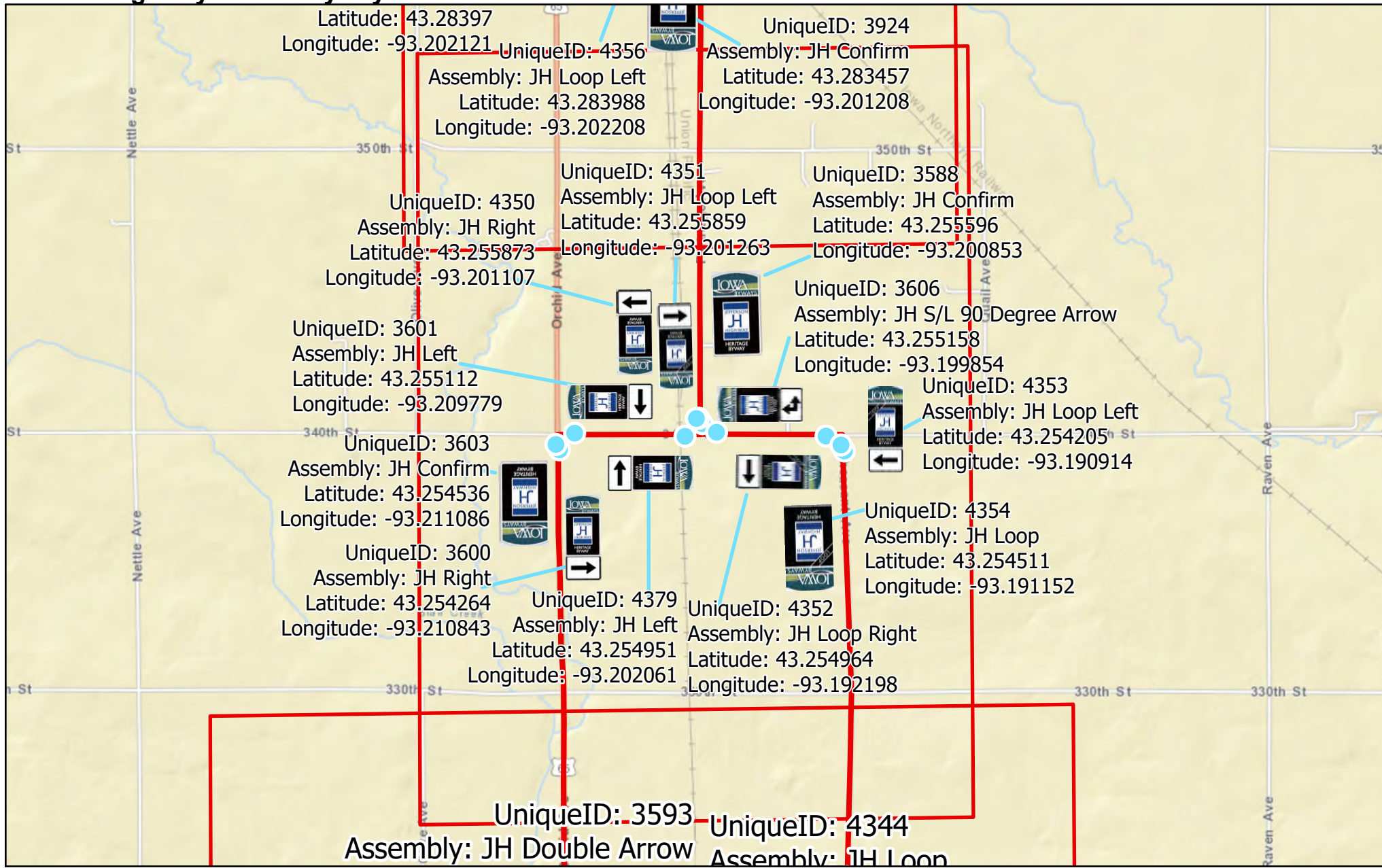
Jefferson Highway Scenic Byway






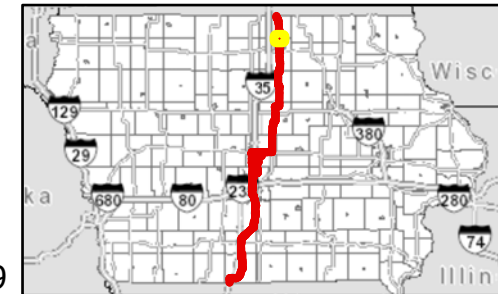
- 
 JH Begin
- 
 JH Confirm
- 
 JH Double Arrow
- 
 JH End
- 
 JH L/S 90 Degree Arrow
- 
 JH Left
- 
 JH Loop
- 
 JH Right
- 
 JH S/L 90 Degree Arrow



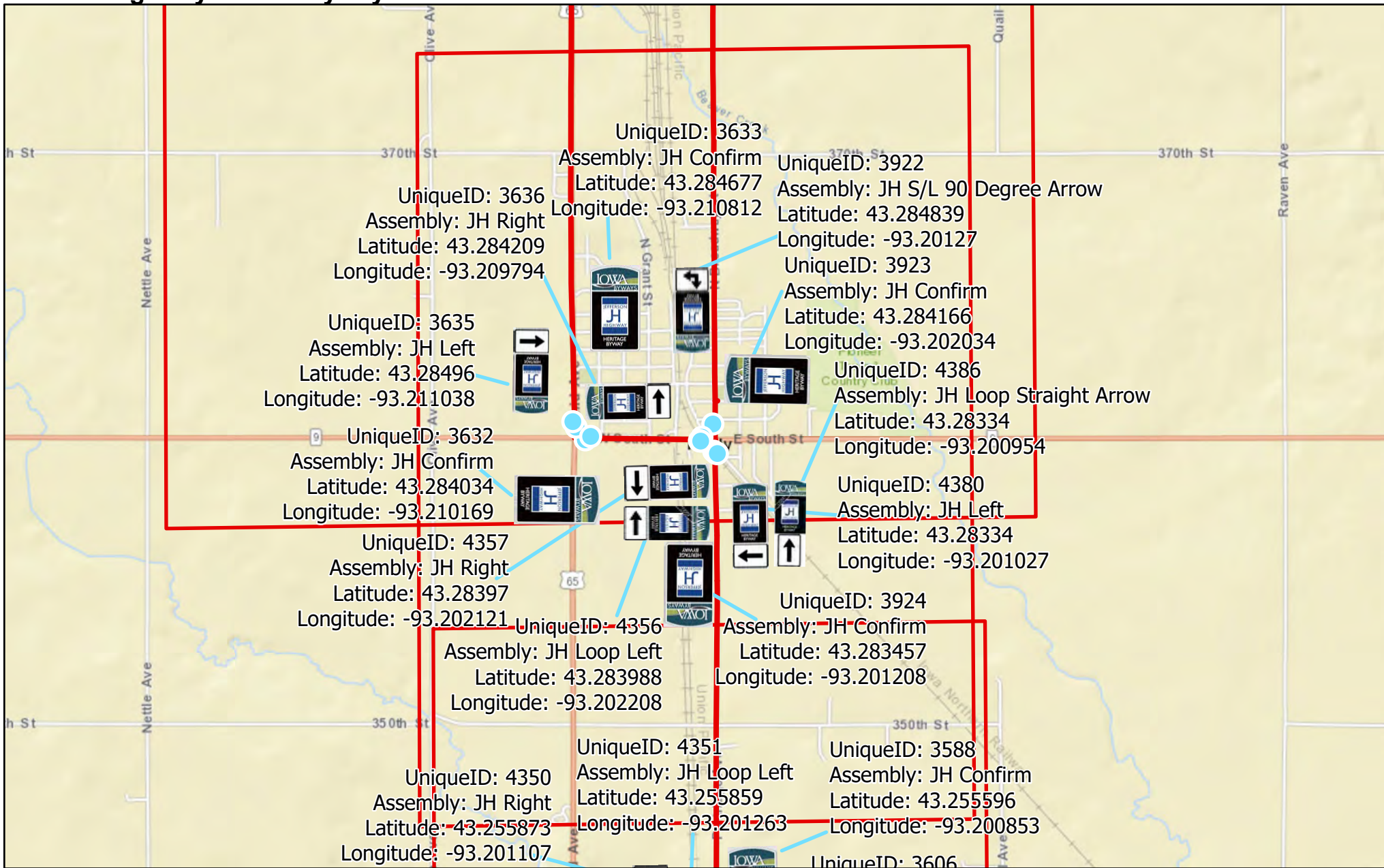
Jefferson Highway Scenic Byway






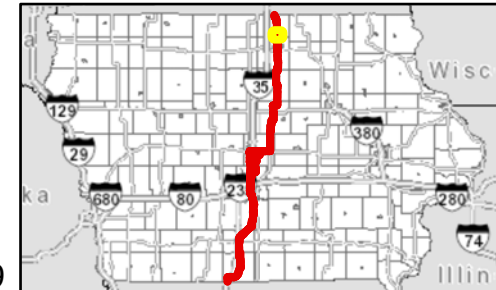
- 
JH Begin
- 
JH Confirm
- 
JH Double Arrow
- 
JH End
- 
JH L/S 90 Degree Arrow
- 
JH Left
- 
JH Loop
- 
JH Right
- 
JH S/L 90 Degree Arrow



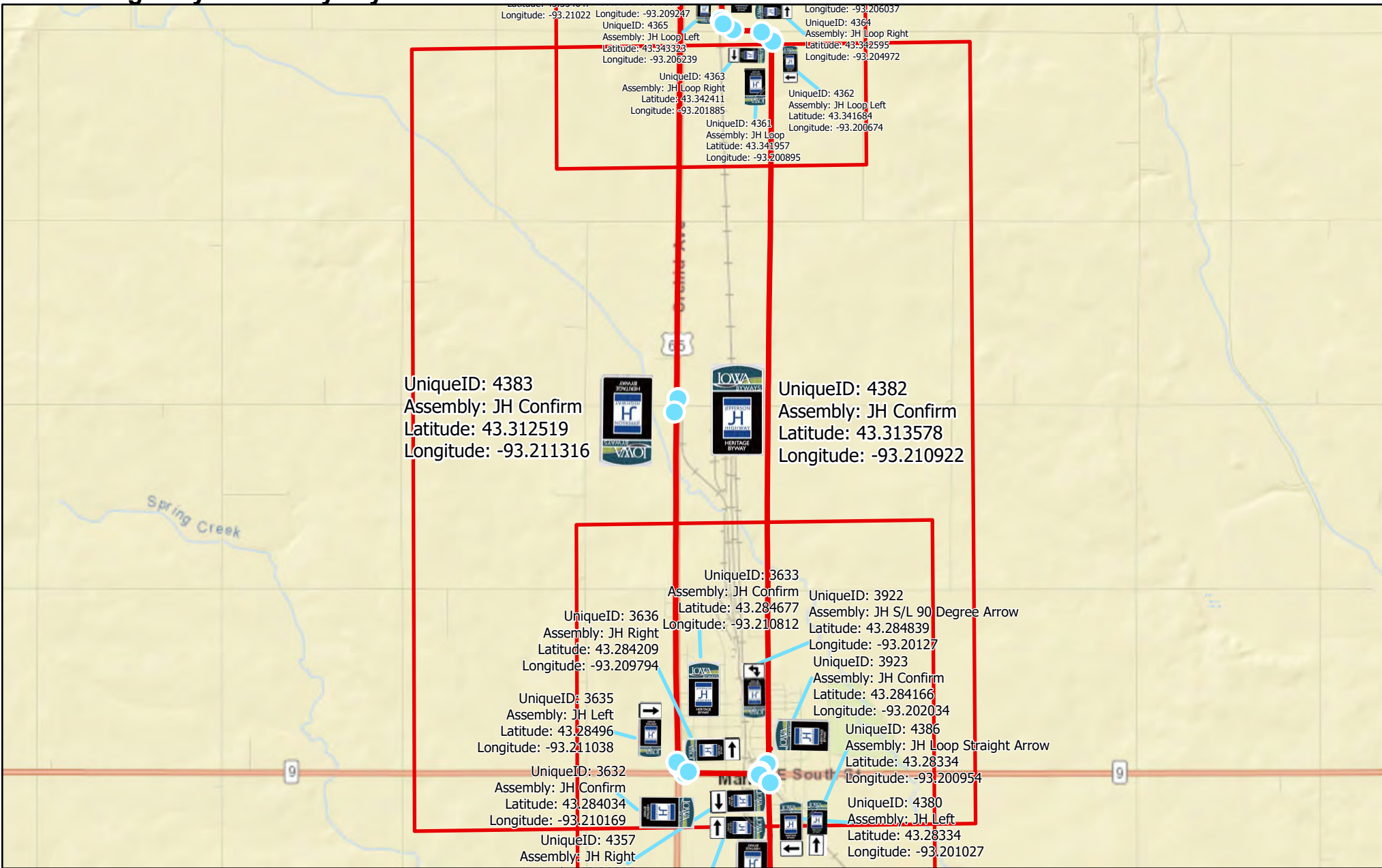
Jefferson Highway Scenic Byway



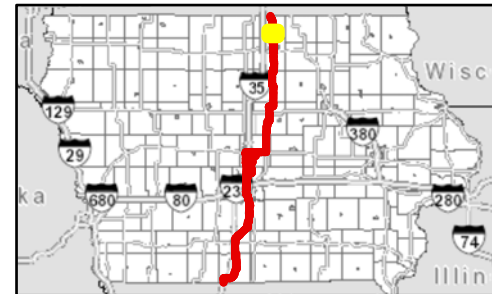
- 
JH Begin
- 
JH Confirm
- 
JH Double Arrow
- 
JH End
- 
JH L/S 90 Degree Arrow
- 
JH Left
- 
JH Loop
- 
JH Right
- 
JH S/L 90 Degree Arrow



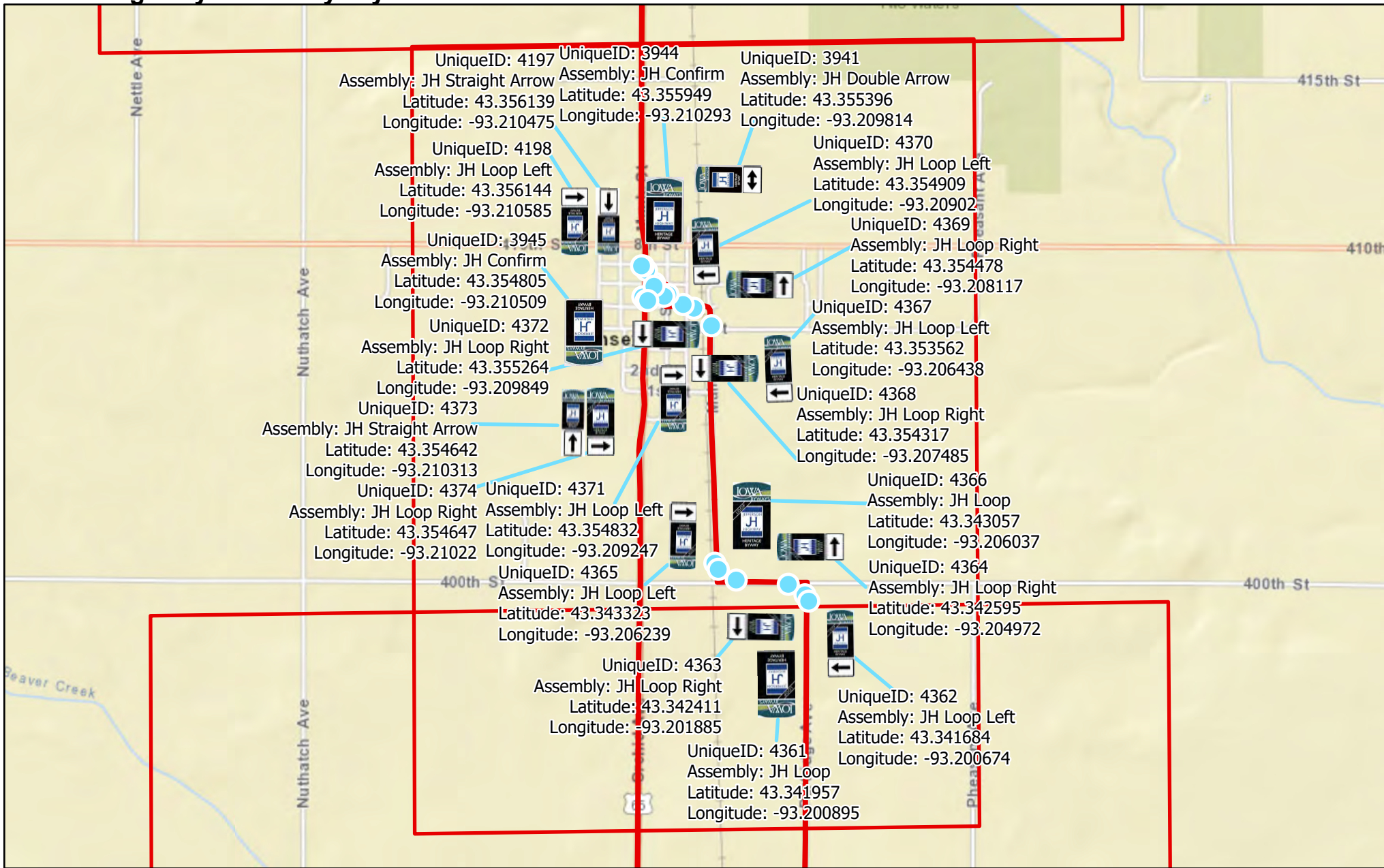
Jefferson Highway Scenic Byway



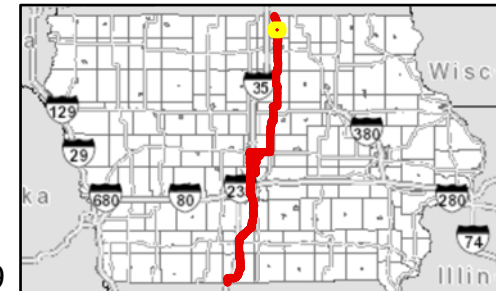
- 
JH Begin
- 
JH Confirm
- 
JH Double Arrow
- 
JH End
- 
JH L/S 90 Degree Arrow
- 
JH Left
- 
JH Loop
- 
JH Right
- 
JH S/L 90 Degree Arrow



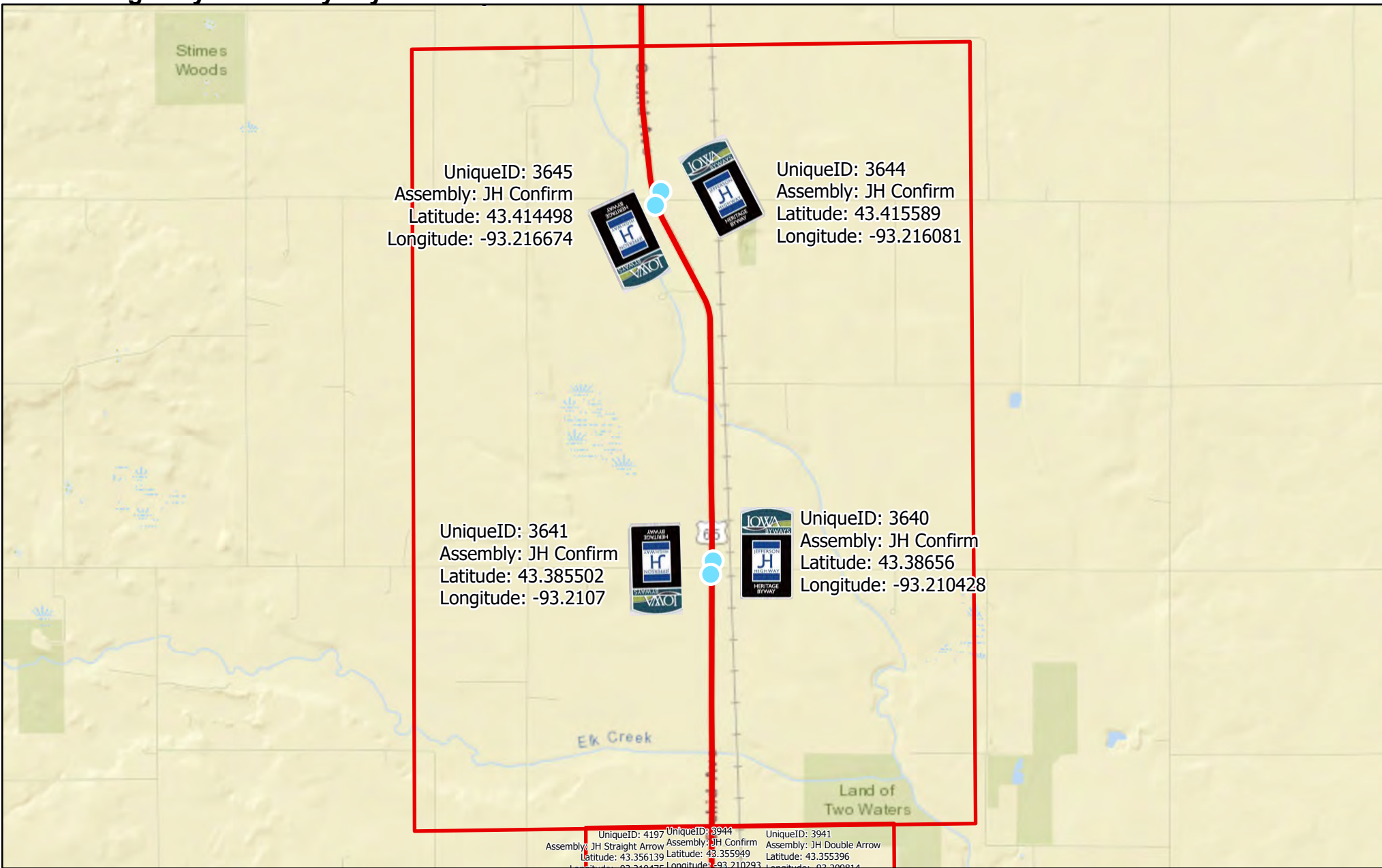
Jefferson Highway Scenic Byway



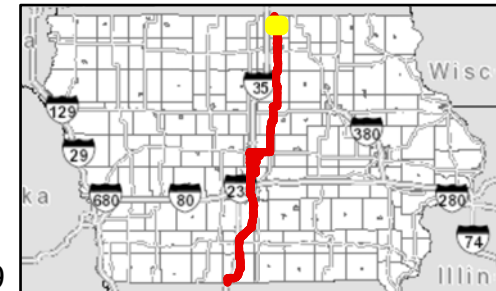
- 
JH Begin
- 
JH Confirm
- 
JH Double Arrow
- 
JH End
- 
JH L/S 90 Degree Arrow
- 
JH Left
- 
JH Loop
- 
JH Right
- 
JH S/L 90 Degree Arrow



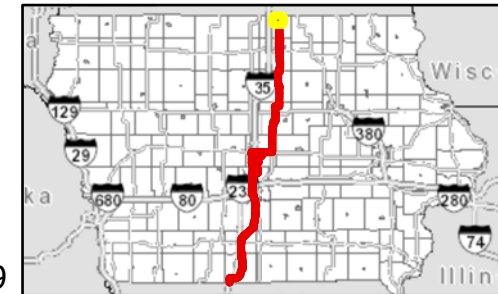

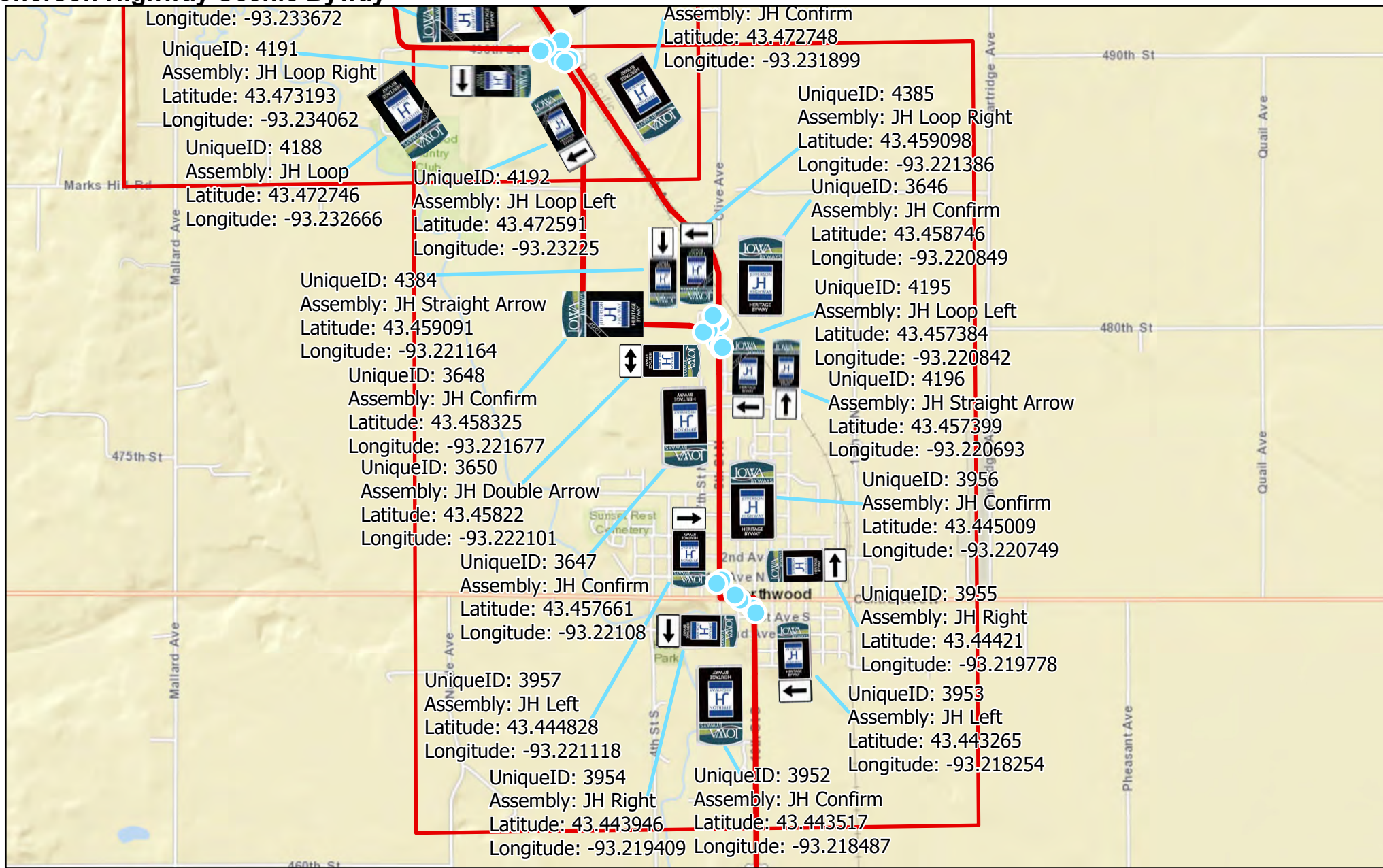
Jefferson Highway Scenic Byway



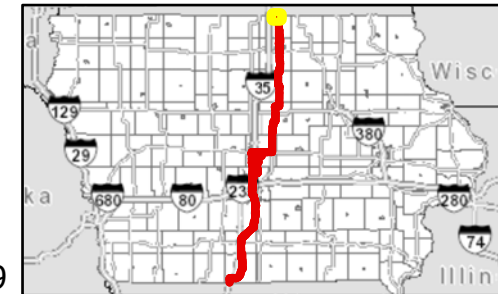
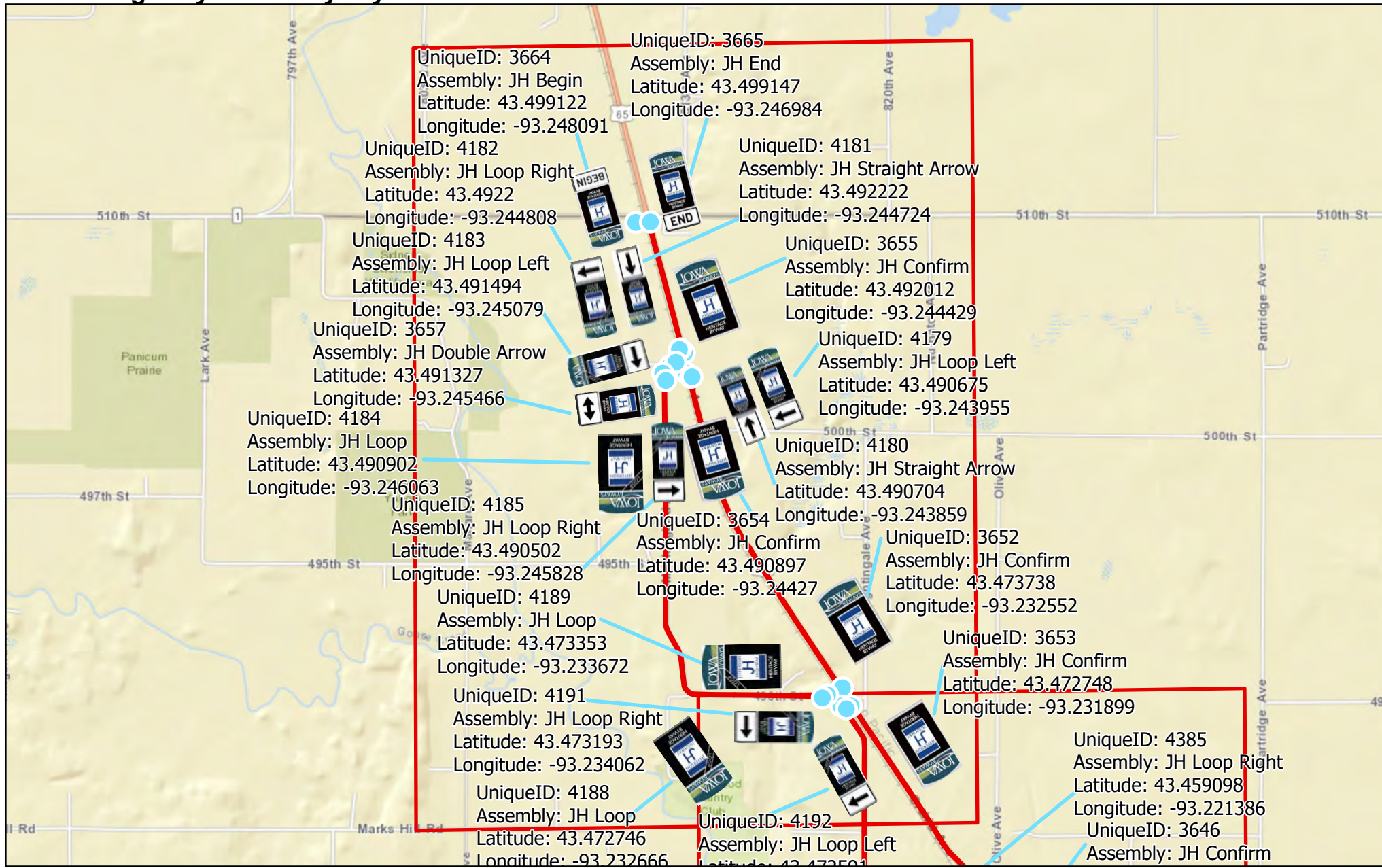
- 
JH Begin
- 
JH Confirm
- 
JH Double Arrow
- 
JH End
- 
JH L/S 90 Degree Arrow
- 
JH Left
- 
JH Loop
- 
JH Right
- 
JH S/L 90 Degree Arrow




Jefferson Highway Scenic Byway



Jefferson Highway Scenic Byway




Legend: Loop



Left Arrow



Straight Arrow



Right Arrow