
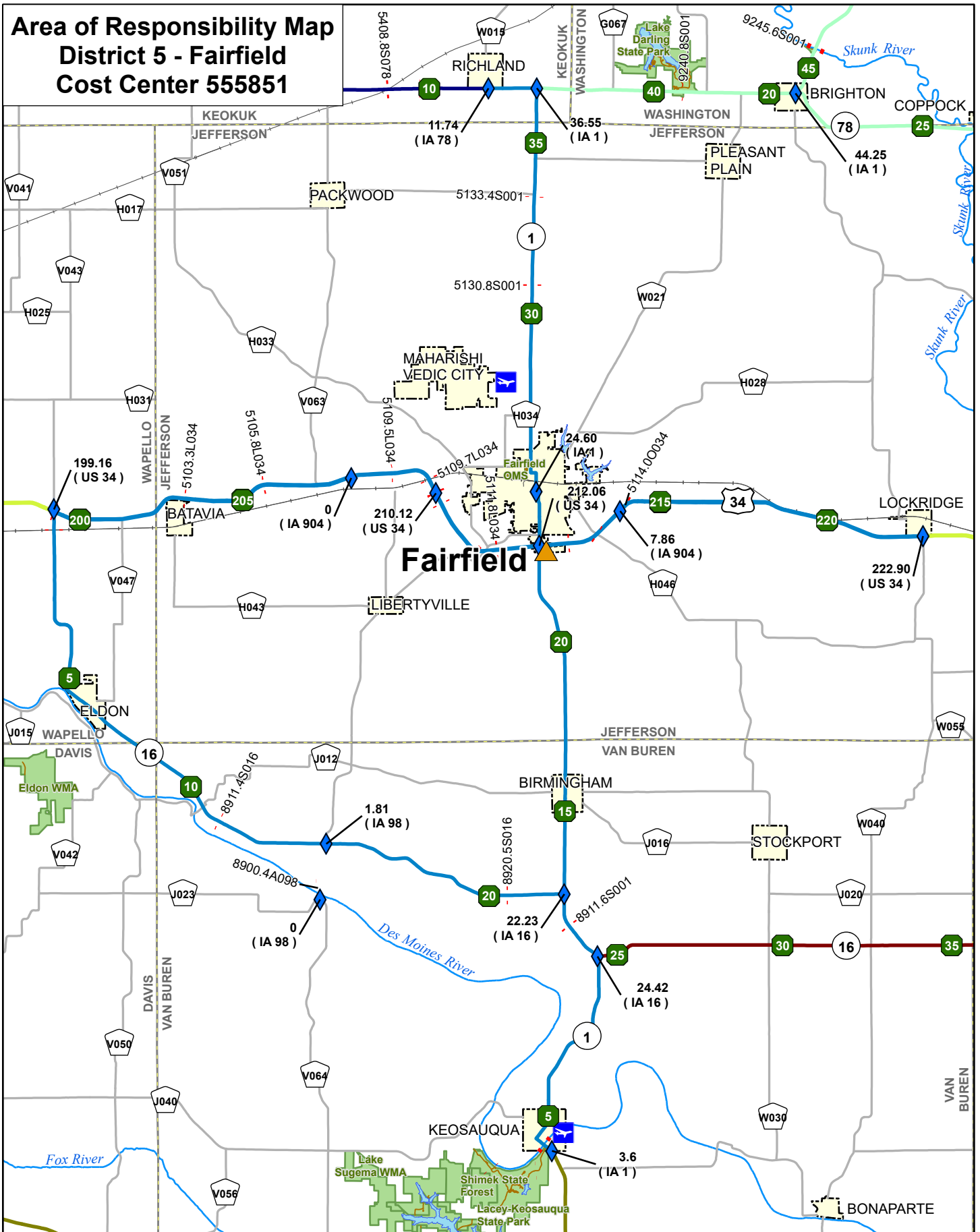





Area of Responsibility Map District 5 - Fairfield Cost Center 555851



Reference Scale: 1:320,000
As of August 4, 2021

W:\Highway\Maintenance\GIS\Projects\AreaResponsibilityMaps\GarageMaps\D5\Fairfield.aprx

-  Bridges
-  Cost Center Milepost Breaks
-  Maintenance Garages

