
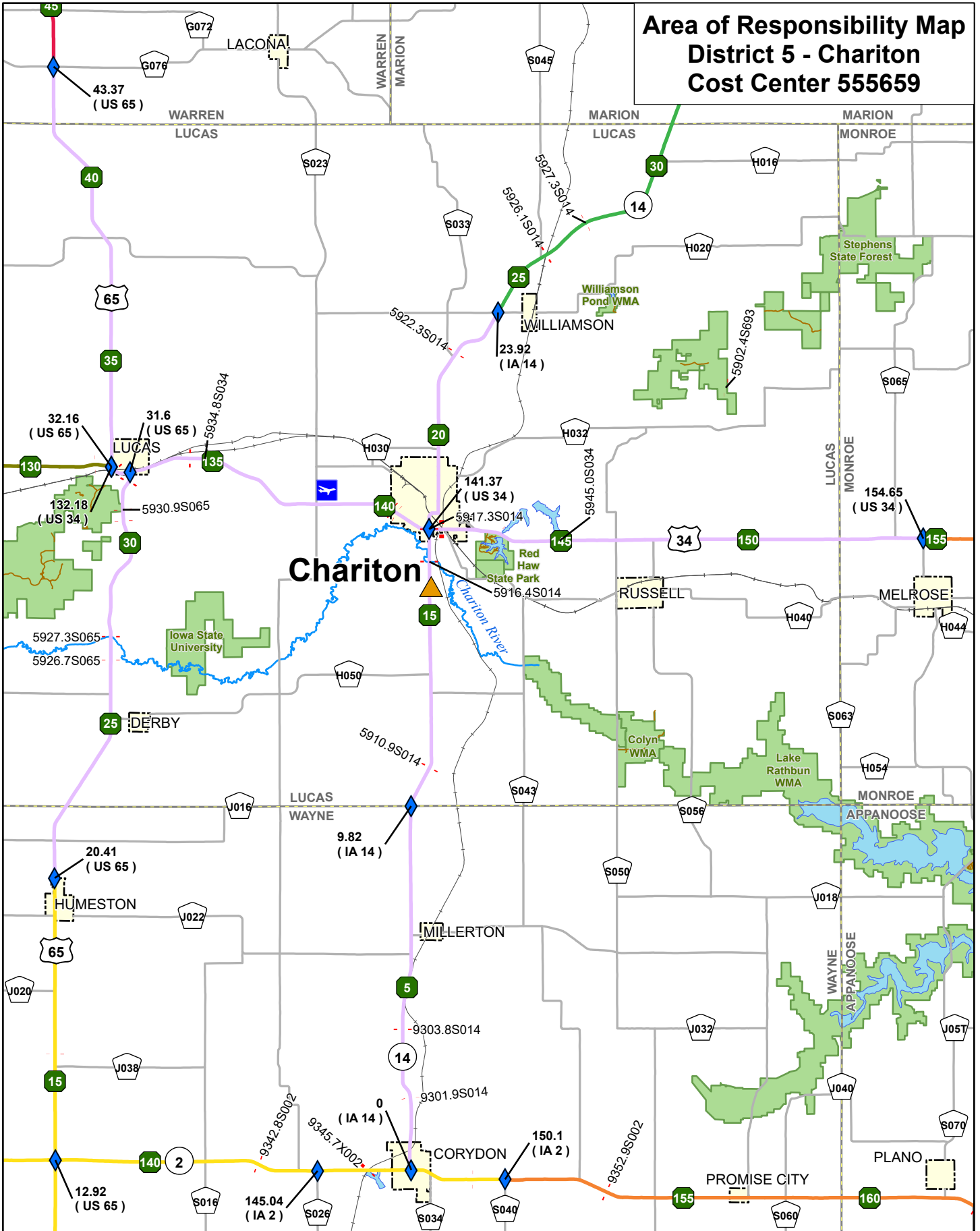





# Area of Responsibility Map District 5 - Chariton Cost Center 555659



Reference Scale: 1:290,000  
As of August 4, 2021

W:\Highway\Maintenance\GIS\Projects\AreaResponsibilityMaps\GarageMaps\ID5\Chariton.aprx

-  Bridges
-  Cost Center Milepost Breaks
-  Maintenance Garages

