

# Chariton Municipal Airport

## PAVEMENT MANAGEMENT REPORT



### PREPARED BY

Applied Pavement Technology, Inc.  
115 West Main Street, Suite 400  
Urbana, Illinois 61801  
(217) 398-3977  
[www.appliedpavement.com](http://www.appliedpavement.com)

**JULY 2022**



The preparation of this document was financed in part through an Airport Improvement Program grant from the Federal Aviation Administration (Project Number 3-19-0000-028-2021) as provided under Section 505 of the Airport and Airway Improvement Act of 1982, as amended. The contents do not necessarily reflect the DOT's official views or the policy of the FAA. Acceptance of this report by the FAA does not in any way constitute a commitment on the part of the United States to participate in any development depicted therein nor does it indicate the proposed development is environmentally acceptable in accordance with appropriate public laws.

# CHARITON MUNICIPAL AIRPORT PAVEMENT MANAGEMENT REPORT

## Prepared For:



Iowa Department of Transportation  
Modal Transportation Bureau – Aviation  
800 Lincoln Way  
Ames, Iowa 50010  
515-239-1691  
<https://iowadot.gov/aviation/>

## Prepared By:



Applied Pavement Technology, Inc.  
115 West Main Street, Suite 400  
Urbana, Illinois 61801  
217-398-3977  
<https://www.appliedpavement.com>

## In Association With:



Robinson Engineering Company  
Consulting Engineers  
819 Second Street NE  
Independence, Iowa 50644  
319-334-7211

## TABLE OF CONTENTS

INTRODUCTION .....	1
PAVEMENT INVENTORY .....	3
PAVEMENT EVALUATION.....	6
Pavement Evaluation Procedure .....	6
Pavement Evaluation Results.....	7
Inspection Comments.....	12
Runways.....	12
Taxiways.....	12
Aprons.....	12
T-Hangar.....	13
PAVEMENT MAINTENANCE AND REHABILITATION PROGRAM .....	14
Analysis Parameters.....	14
Critical PCIs.....	14
Localized Preventive Maintenance Policies and Unit Costs.....	14
Major Rehabilitation Unit Costs .....	14
Budget and Inflation Rate .....	14
Analysis Approach.....	14
Analysis Results.....	15
General Maintenance Recommendations .....	16
FAA Requirements (Public Law 103-305).....	16
FAA Advisory Circular 150/5830-7B, Appendix A. Pavement Management Program (PMP) .....	17
SUMMARY .....	22

## LIST OF FIGURES

Figure 1. Pavement condition versus cost of repair.....	1
Figure 2. Pavement area by branch use at Chariton Municipal Airport. ....	4
Figure 3. Chariton Municipal Airport network definition map. ....	5
Figure 4. Visual representation of PCI scale on typical pavement surfaces .....	6
Figure 5. PCI versus repair type. ....	7
Figure 6. Pavement area by PCI range at Chariton Municipal Airport. ....	8
Figure 7. Area-weighted PCI by branch use at Chariton Municipal Airport.....	8
Figure 8. Chariton Municipal Airport PCI map.....	9

## LIST OF TABLES

Table 1. 2021 pavement evaluation results.....	10
Table 2. 5-year M&R program under an unlimited funding analysis scenario. ....	15
Table 3. Pavement inspection report.....	19

## APPENDIXES

Appendix A. Cause of Distress Tables .....	A-1
Appendix B. Inspection Photographs .....	B-1
Appendix C. Inspection Report.....	C-1
Appendix D. Work History Report.....	D-1
Appendix E. Localized Preventive Maintenance Policies and Unit Cost Tables .....	E-1
Appendix F. Year 2022 Localized Preventive Maintenance Details.....	F-1

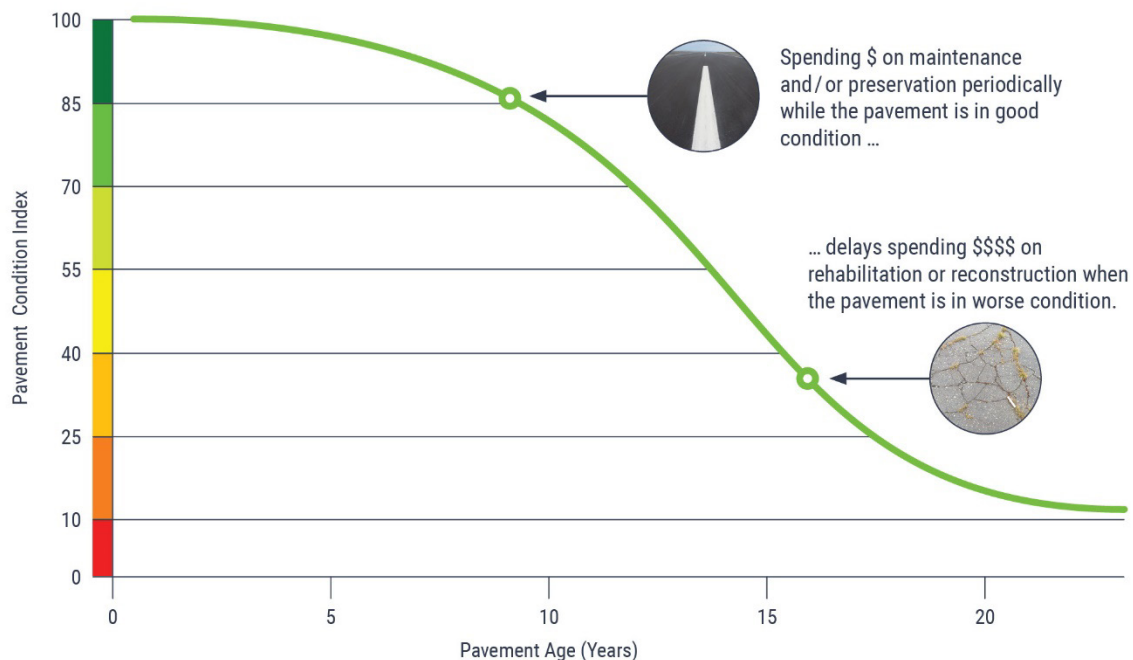
## INTRODUCTION

Applied Pavement Technology, Inc. (APTech), with assistance from Robinson Engineering Company, updated the Airport Pavement Management System (APMS) for the Iowa Department of Transportation, Modal Transportation Bureau – Aviation (Iowa DOT). The APMS provides a means to monitor the condition of the pavements within the state of Iowa and to proactively plan for their preservation.

As part of this project, pavement conditions at Chariton Municipal Airport were assessed in November 2021 using the Pavement Condition Index (PCI) procedure. During a PCI inspection, the types, severities, and amounts of distress present in a pavement are quantified. This information is then used to develop a composite index that represents the overall condition of the pavement in numerical terms, ranging from 0 (failed) to 100 (excellent). The PCI provides an overall measure of condition and an indication of the level of work that will be required to maintain or repair a pavement. The distress information also provides insight into what is causing the pavement to deteriorate, which is the first step in selecting the appropriate repair action to correct the problem.

Programmed into an APMS, PCI information is used to determine when preventive maintenance actions (such as crack or joint sealing) are advisable and to identify the most cost-effective time to perform major rehabilitation (such as an overlay or whitetopping). Delaying maintenance and rehabilitation (M&R) until a pavement structure has seriously degraded can cost many times more than if M&R was applied earlier in a pavement’s life cycle, as shown in Figure 1. From a safety perspective, pavement distresses, such as cracks and loose debris, may pose risks in terms of the potential for aircraft tire damage and the ability of a pilot to safely control aircraft.

Figure 1. Pavement condition versus cost of repair.



The pavement evaluation results for Chariton Municipal Airport are presented within this report and can be used by Chariton Municipal Airport, the Iowa DOT, and the Federal Aviation Administration (FAA) to identify, prioritize, and schedule pavement M&R actions at the airport. In addition to this report, the interactive pavement management data visualization tool IDEA, containing the pavement management information collected during this project, was updated and may be accessed from the Iowa DOT's website (<https://iowadot.gov/aviation>).

## PAVEMENT INVENTORY

The project began with a review of the existing inventory information pertaining to the pavements at Chariton Municipal Airport. The date of original construction, along with the date of any subsequent rehabilitation; the location of completed work; and the type of work undertaken were gathered. The information was used to update the pavement management database and associated maps as necessary to account for pavement-related work that had been undertaken since the last time the airport was evaluated in 2018.

The pavement network at Chariton Municipal Airport was then divided into branches, sections, and sample units. A branch is a single entity that serves a distinct function. For example, a runway is considered a branch because it serves a single function (allowing aircraft to take off and land). Taxiways, aprons, and T-hangars are also separate branches.

Each branch was further divided into sections. Traditionally, sections are defined as parts of the branch that share common attributes, such as cross-section, date of last construction, traffic level, and performance. Using this approach, if a runway was built in 1968 and then extended in 1984, it would contain two separate sections.

To estimate the overall condition of a pavement section, each section was subdivided into sample units. Portions of these sample units were evaluated during the pavement inspection, and the collected information was extrapolated to predict the overall section condition and quantities of distress.

Approximately 721,700 square feet of pavement were evaluated at Chariton Municipal Airport, as illustrated in Figure 2. This figure also shows the area-weighted age, in years, of the pavements at the time of the inspection. Figure 3 provides a map that details how the pavement network was divided into management units and identifies the sample units that were evaluated during the pavement inspection at Chariton Municipal Airport.



Figure 2. Pavement area by branch use at Chariton Municipal Airport.

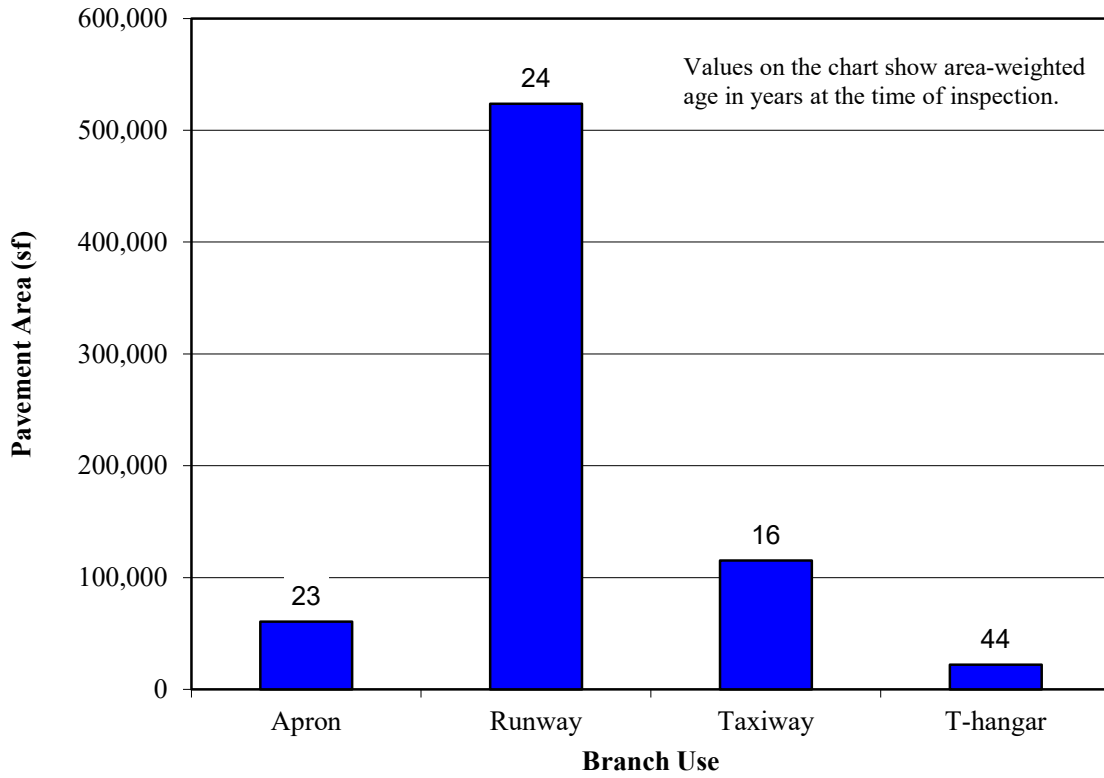
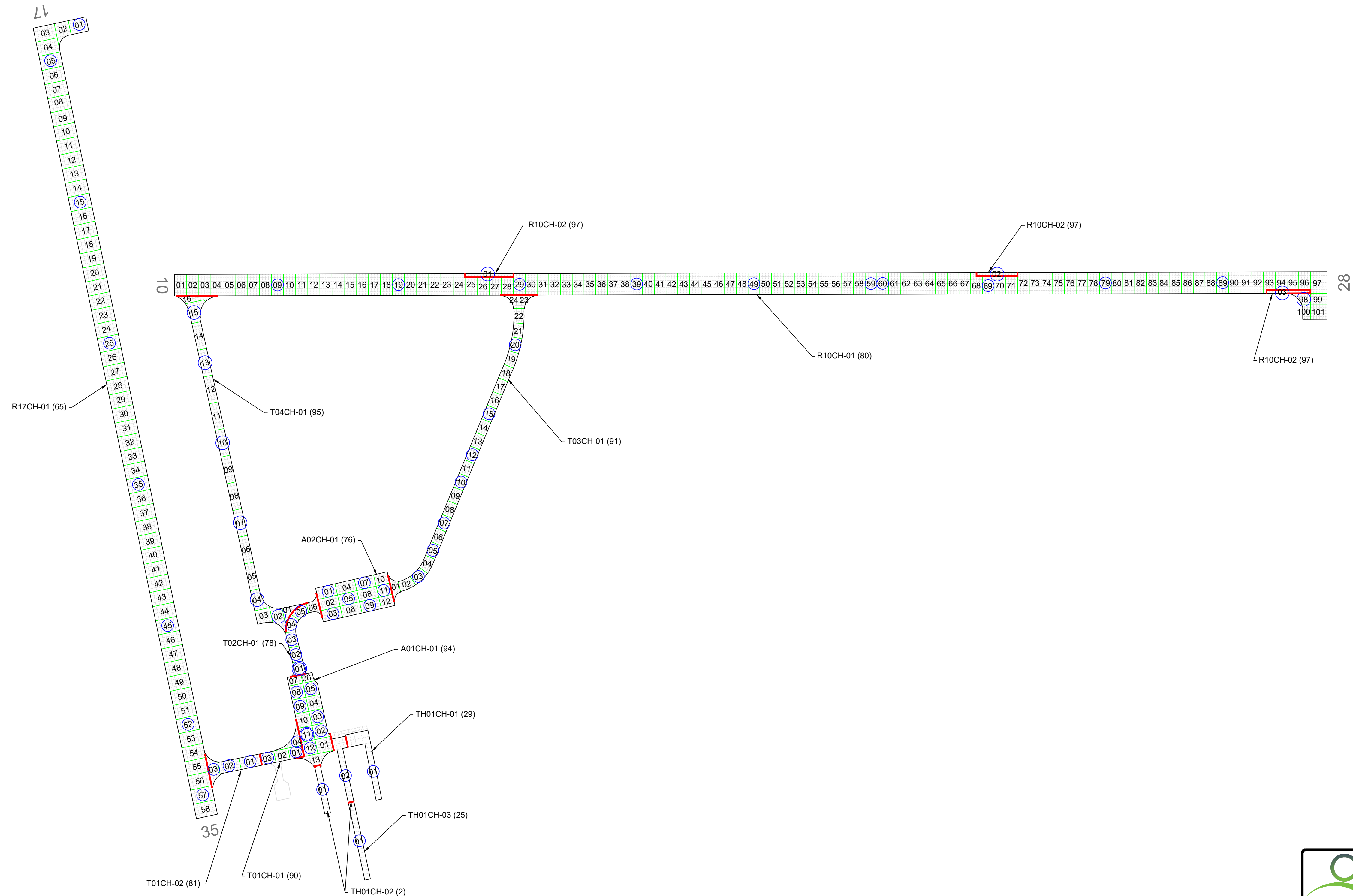


FIGURE 3. NETWORK DEFINITION MAP.



**NETWORK DEFINITION LEGEND**

	BRANCH IDENTIFIER
	SECTION IDENTIFIER
	PCI VALUE
	SECTION BREAK LINE
	SAMPLE UNIT BREAK LINE
	SLAB JOINT
03	SAMPLE UNIT NUMBER
03	SAMPLE UNIT INSPECTED
03	ADDITIONAL SAMPLE UNIT

		115 W. Main Street, Suite 400 Urbana, IL 61801 Tel: (217) 398-3977 Fax: (217) 398-4027	
AGENCY: Iowa Department of Transportation Modal Transportation Bureau - Aviation			
LOCATION: Chariton Municipal Airport Chariton, Iowa			
PAGE TITLE: Network Definition Map			
PROJECT DATE: SEP. 2021	CREATION DATE: SEP. 2021	PROJECT MANAGER: LJR	JOB NUMBER: 17-020-AM05
DRAWING SCALE: 1"=200'	LAST MODIFIED DATE: JAN. 2022	REVISED BY: MDK	DRAWN BY: DSP
FILENAME: Chariton.dwg		LAYOUT NAME/NUMBER: NET. DEF.	PAGE NUMBER: 5

## PAVEMENT EVALUATION

### Pavement Evaluation Procedure

APTech inspected the pavements at Chariton Municipal Airport using the PCI procedure described in:

- FAA Advisory Circular 150/5380-6C, *Guidelines and Procedures for Maintenance of Airport Pavements* ([https://www.faa.gov/documentLibrary/media/Advisory\\_Circular/150-5380-6C.pdf](https://www.faa.gov/documentLibrary/media/Advisory_Circular/150-5380-6C.pdf)).
- FAA Advisory Circular 150/5380-7B, *Airport Pavement Management Program (PMP)* ([https://www.faa.gov/documentLibrary/media/Advisory\\_Circular/150-5380-7B.pdf](https://www.faa.gov/documentLibrary/media/Advisory_Circular/150-5380-7B.pdf)).
- ASTM D5340-20, *Standard Test Method for Airport Pavement Condition Index Surveys*.

The PCI provides a numerical indication of overall pavement condition, as illustrated in Figure 4. The types and amounts of deterioration are used to calculate the PCI of the section. The PCI ranges from a value of 0, which represents a pavement in a failed condition, to a value of 100, which represents a pavement in excellent condition. It is important to note that factors other than overall PCI need to be considered when identifying the appropriate type of repair, including types of distress present and rate of deterioration. Also, since the PCI does not assess the structural integrity or capacity of the pavement structure, further testing may be needed to validate and refine the treatment strategy.

Figure 4. Visual representation of PCI scale on typical pavement surfaces<sup>1</sup>.



<sup>1</sup>Photographs shown are not specific to Chariton Municipal Airport.

Generally, pavements with relatively high PCIs that are not exhibiting significant load-related distress will benefit from preventive maintenance actions, such as crack sealing or joint resealing. As the PCI drops, the pavements may require major rehabilitation, such as an overlay or whitetopping. In some situations where the PCI has dropped low enough, reconstruction may be the only viable alternative due to the substantial damage to the pavement structure. Figure 5 illustrates how the appropriate repair type varies with the PCI of a pavement section and provides the corresponding colors used for the maps and charts in this report for each range of PCIs.

Figure 5. PCI versus repair type.

PCI Range	Repair
86-100	Preventive Maintenance
71-85	
56-70	
41-55	Major Rehabilitation
26-40	Reconstruction
11-25	
0-10	

The types of distress identified during the PCI inspection provide insight into the cause of pavement deterioration, which in turn helps in selecting a rehabilitation alternative that corrects the cause, thus eliminating or delaying its recurrence. PCI distress types are characterized as load-related (such as alligator cracking on asphalt-surfaced pavements or shattered slabs on portland cement concrete [PCC] pavements), climate/durability-related (such as weathering [a climate-related distress type on asphalt-surfaced pavements] and durability cracking [a durability-related distress type on PCC pavements]), and other (distress types that cannot be attributed solely to load or climate/durability).

Appendix A identifies the distress types considered during a PCI inspection and describes the likely cause of each distress type. It should be noted that a PCI is based on visual signs of pavement deterioration and does not provide a measure of structural capacity.

**Pavement Evaluation Results**

The pavements at Chariton Municipal Airport were inspected in November 2021. The 2021 area-weighted condition of Chariton Municipal Airport is 76, with conditions ranging from 2 to 97 (on a scale of 0 [failed] to 100 [excellent]). During the previous pavement inspection in 2018, the area-weighted PCI of the airport was 80.

Figure 6 summarizes the overall condition of the pavements at Chariton Municipal Airport, and Figure 7 presents area-weighted condition (average PCI adjusted to account for the relative size of the pavement sections) by branch use. Figure 8 is a map that displays the condition of the evaluated pavements. Table 1 summarizes the results of the pavement evaluation. Appendix B presents photographs taken during the PCI inspection, and Appendix C contains detailed information on the distress types observed during the visual survey. Appendix D includes detailed work history information that was collected during the record review process.

Figure 6. Pavement area by PCI range at Chariton Municipal Airport.

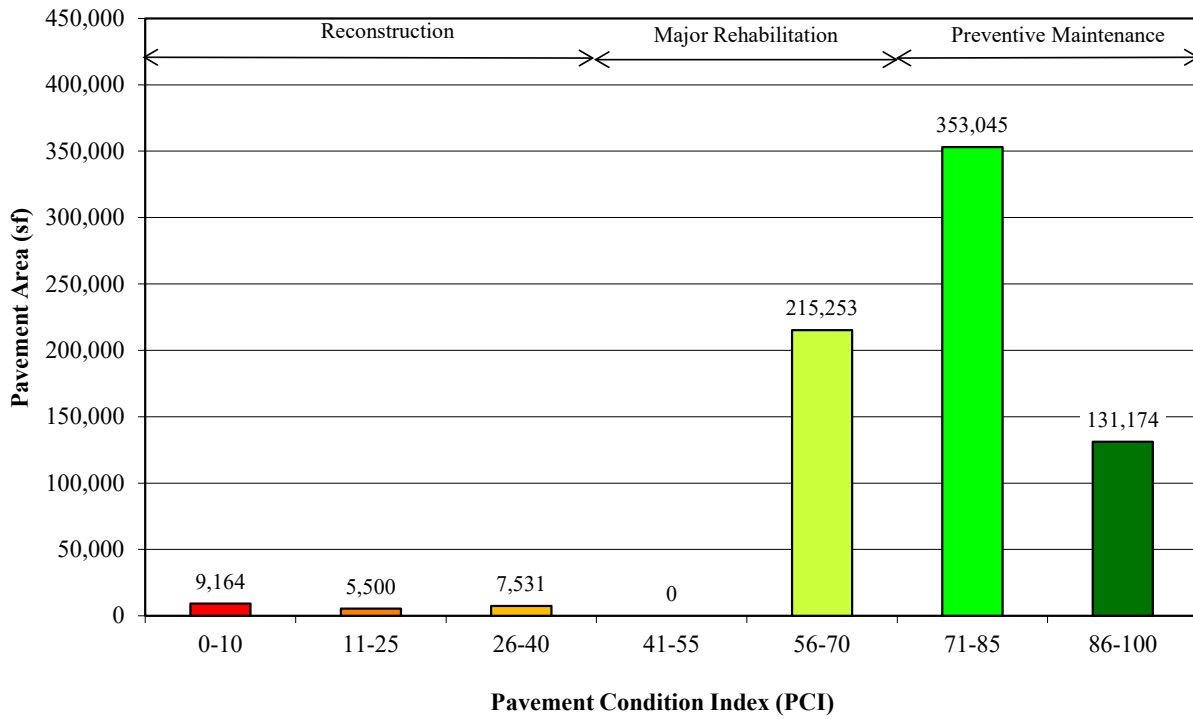


Figure 7. Area-weighted PCI by branch use at Chariton Municipal Airport.

(Values on chart are area-weighted)

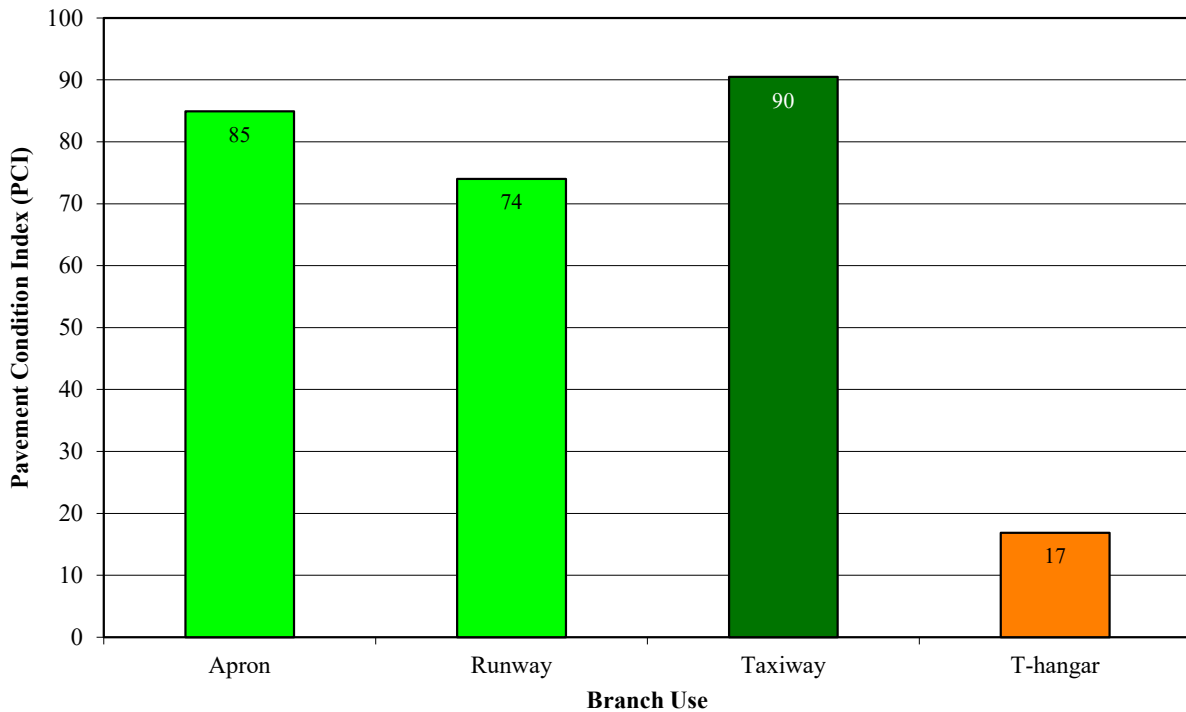
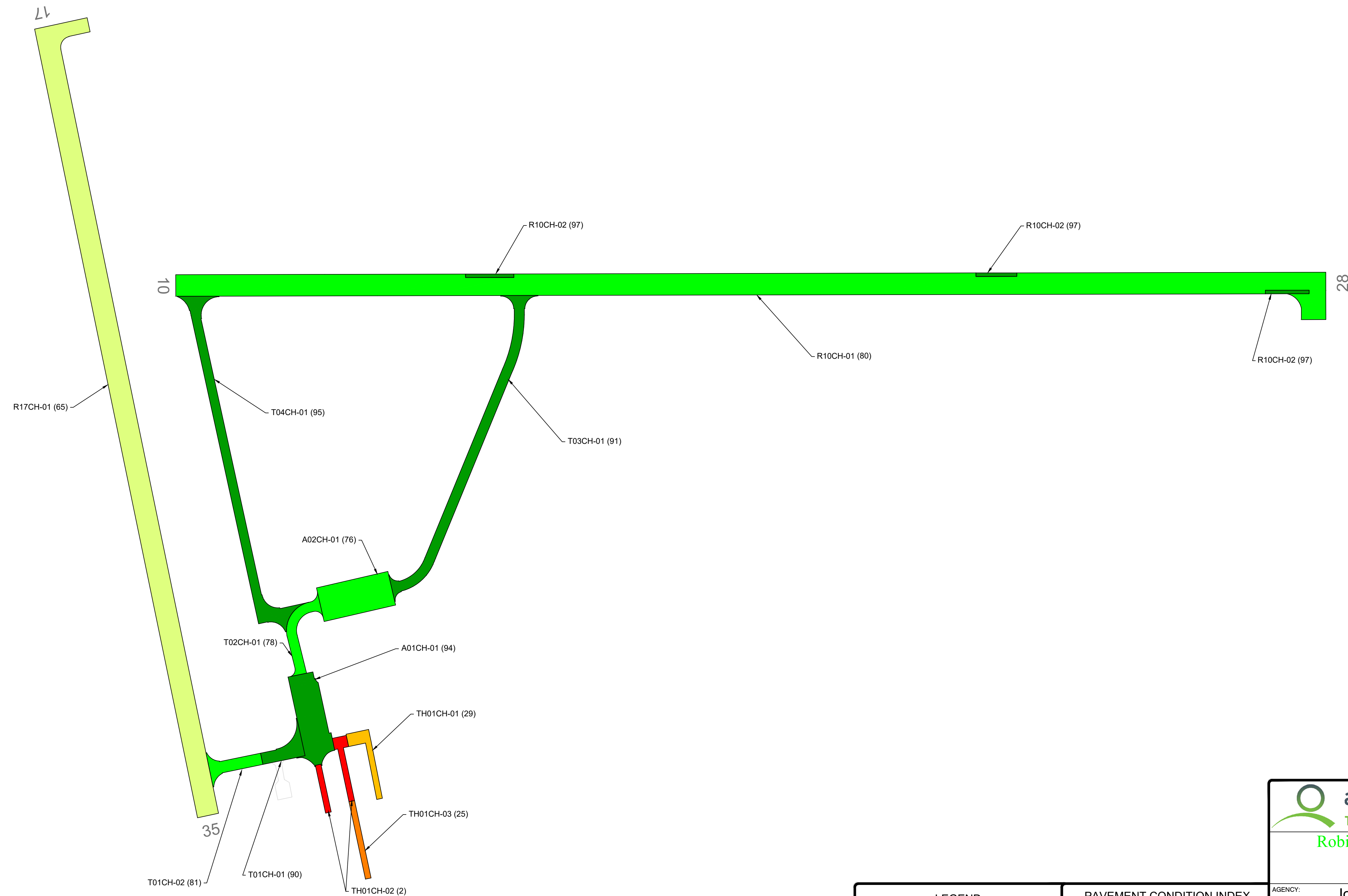


FIGURE 8. PCI MAP.



LEGEND	
	BRANCH IDENTIFIER
	SECTION IDENTIFIER
	PCI VALUE
	SECTION BREAK LINE

PAVEMENT CONDITION INDEX	
PCI	
	86-100
	71-85
	56-70
	41-55
	26-40
	11-25
	0-10

		115 W. Main Street, Suite 400 Urbana, IL 61801 Tel: (217) 398-3977 Fax: (217) 398-4027	
Robins Engineering Company Consulting Engineers		322 1st Street East Independence, IA 50644 Tel: (319) 334-7211	
AGENCY: Iowa Department of Transportation Modal Transportation Bureau - Aviation			
LOCATION: Chariton Municipal Airport Chariton, Iowa			
PAGE TITLE: 2021 Pavement Condition Index Map			
PROJECT DATE: SEP. 2021	CREATION DATE: SEP. 2021	PROJECT MANAGER: LJR	JOB NUMBER: 17-020-AM05
DRAWING SCALE: 1"=200'	LAST MODIFIED DATE: APR. 2022	REVISED BY: DSP	DRAWN BY: DSP
FILENAME: Chariton.dwg		LAYOUT NAME/NUMBER: PCI	PAGE NUMBER: 9

Table 1. 2021 pavement evaluation results.

Branch	Section	Surface Type	Section Area (sf)	LCD	2021 PCI	% Distress Due to Load	% Distress Due to Climate/Durability	% Distress Due to Other	Type of Distress
A01CH	01	PCC	30,018	5/1/2000	94	14	62	24	ASR, Corner Break, Corner Spalling, Joint Spalling, Joint Seal Damage, LTD Cracking, Scaling
A02CH	01	PCC	30,600	6/1/1996	76	0	25	75	ASR, Corner Spalling, Faulting, Joint Spalling, Joint Seal Damage, Small Patch
R10CH	01	PCC	302,631	6/1/1996	80	18	28	54	ASR, Corner Break, Corner Spalling, Joint Seal Damage, Large Patch, LTD Cracking, Small Patch
R10CH	02	PCC	5,750	7/1/2018	97	0	67	33	Corner Spalling, Joint Seal Damage
R17CH	01	PCC	215,253	6/2/1997	65	49	3	48	ASR, Corner Break, Corner Spalling, Faulting, Joint Spalling, Joint Seal Damage, Large Patch, LTD Cracking, Shattered Slab, Shrinkage Cracking, Small Patch
T01CH	01	PCC	8,180	5/1/2000	90	45	19	36	Corner Spalling, Joint Spalling, Joint Seal Damage, Large Patch, LTD Cracking
T01CH	02	PCC	8,728	6/1/1997	81	11	8	81	Corner Break, Faulting, Joint Spalling, Joint Seal Damage, LTD Cracking, Scaling, Shrinkage Cracking, Small Patch
T02CH	01	PCC	11,086	6/1/1996	78	26	6	68	ASR, Corner Break, Corner Spalling, Faulting, Joint Seal Damage, Large Patch, LTD Cracking
T03CH	01	PCC	42,207	6/1/1996	91	0	47	53	ASR, Faulting, Joint Spalling, Joint Seal Damage, Scaling, Small Patch
T04CH	01	PCC	45,019	1/1/2017	95	0	75	25	Corner Spalling, Faulting, Joint Seal Damage

Table 1. 2021 pavement evaluation results (continued).

Branch	Section	Surface Type	Section Area (sf)	LCD	2021 PCI	% Distress Due to Load	% Distress Due to Climate/Durability	% Distress Due to Other	Type of Distress
TH01CH	01	PCC	7,531	1/1/1977	29	52	11	37	ASR, Corner Spalling, Faulting, Joint Seal Damage, LTD Cracking, Shrinkage Cracking
TH01CH	02	PCC	9,164	1/1/1977	2	56	13	31	ASR, Blowup, Corner Break, Corner Spalling, Joint Spalling, Joint Seal Damage, LTD Cracking, Scaling, Shattered Slab
TH01CH	03	PCC	5,500	1/1/1977	25	73	11	16	ASR, Joint Seal Damage, LTD Cracking, Shattered Slab

## Table Notes:

1. See Figure 3 for the location of the branch and section.
2. Surface Type: AC = asphalt cement concrete; AAC = asphalt overlay on AC; PCC = portland cement concrete; APC = asphalt overlay on PCC.
3. LCD = last construction date.
4. Distress due to load includes distress types that are attributed to a structural deficiency in the pavement, such as alligator cracking or rutting on asphalt-surfaced pavements or shattered slabs on PCC pavements.
5. Distress due to climate or durability includes distress types that are attributed to either the aging of the pavement and the effects of the environment (such as weathering, raveling, or block cracking on asphalt-surfaced pavements) or to a materials-related problem (such as durability cracking or alkali-silica reaction [ASR] on PCC pavements). If materials-related distresses were recorded during the inspection, further laboratory testing is required to definitively determine the type present.
6. Distress due to other refers to distress types that are not attributed to one factor but rather may be caused by a combination of factors.
7. Distress types are defined by ASTM D5340-20. L&T Cracking = Longitudinal and Transverse Cracking; LTD Cracking = Longitudinal, Transverse, and Diagonal Cracking; ASR = Alkali-Silica Reaction.



## Inspection Comments

Chariton Municipal Airport was inspected on November 20, 2021. There were thirteen pavement sections defined during the inspection. Suspected alkali-silica reaction (ASR) was recorded at this airport in accordance with ASTM D5340-20. It should be noted that laboratory testing in the form of petrographic analysis is the only definitive way to validate the presence of ASR; however, the formation of a precipitate is evidence of a reaction consistent with this type of materials-related distress.

### *Runways*

Runway 10/28 was defined by two sections. Section 01, which comprised most of the runway, had areas of low-severity ASR, corner break, and small patching; high-severity corner spalling and large patching; and low- and medium-severity joint seal damage and longitudinal, transverse, and diagonal (LTD) cracking recorded during the inspection. Section 02 was in excellent condition with only low-severity corner spalling and joint seal damage observed.

Runway 17/35 consisted of one section. Low-severity ASR, large patching, and joint seal damage; all severities of corner break and corner spalling; low- and medium-severity faulting, joint spalling, LTD cracking, and small patching; medium-severity shattered slab; and shrinkage cracking were recorded in Section 01.

### *Taxiways*

Taxiway 01 contained two sections that connected the Runway 35 approach with Apron 01. Medium-severity corner spalling and joint spalling and low-severity joint seal damage, LTD cracking, and large patching were noted in Section 01. Section 02 contained low-severity corner break, LTD cracking, joint seal damage, and scaling; low- and medium-severity faulting and joint spalling; shrinkage cracking; and medium-severity small patching.

Taxiway 02, which connected the two apron areas, was defined by one section that contained low-severity ASR, large patching, and joint seal damage; medium-severity corner break; and low- and medium-severity corner spalling and LTD cracking. An atypical area with all severities of faulting was inspected as an additional sample unit, in accordance with ASTM D5340-20.

Taxiway 03 connected Runway 10/28 with Apron 02 and consisted of one section. Low-severity ASR, faulting, and scaling; low- and medium-severity joint seal damage; medium-severity joint spalling; and high-severity small patching were observed in Section 01.

Taxiway 04 connected the Runway 10 approach with the apron area and was defined by one section. Section 01 contained low-severity corner spalling, low-severity faulting, and low- and medium-severity joint seal damage.

### *Aprons*

Apron 01 consisted of one section. Section 01 contained low- and medium-severity corner spalling and joint seal damage, as well as low-severity ASR, joint spalling, LTD cracking, and scaling. An atypical area with low-severity corner break was inspected as an additional sample unit according to ASTM D5340-20.

Apron 02 was defined by one section. Section 01 contained low- and medium-severity ASR and joint seal damage, medium-severity corner spalling and faulting, medium- and high-severity joint spalling, and low- and high-severity small patching.

### *T-Hangar*

The T-hangar area contained three sections that were in poor condition. Section 01 had areas of low-severity ASR, high-severity corner spalling, medium- and high-severity faulting, high-severity joint seal damage, low- and medium-severity LTD cracking, and shrinkage cracking noted during the inspection. Low- and medium-severity ASR; medium-severity blow-up, corner break, and corner spalling; high-severity joint seal damage; and medium- and high-severity joint spalling, LTD cracking, scaling, and shattered slab were recorded in Section 02. Section 03 contained low-severity ASR, high-severity joint seal damage, and medium-severity LTD cracking and shattered slab.

## PAVEMENT MAINTENANCE AND REHABILITATION PROGRAM

Using the information collected during the pavement inspection, the PAVER pavement management software was used to develop a 5-year M&R program for Chariton Municipal Airport. In addition, a 1-year plan for localized preventive maintenance (such as crack sealing and patching) was prepared.

### Analysis Parameters

#### *Critical PCIs*

PAVER uses critical PCIs to determine whether localized preventive maintenance or major rehabilitation is the appropriate repair action. Above the critical PCI, localized preventive maintenance activities are recommended. Below the critical PCI, major rehabilitation actions, such as an overlay or reconstruction, are recommended. The Iowa DOT set the critical PCIs at 65 for runways, 60 for taxiways, and 55 for aprons and T-hangars.

#### *Localized Preventive Maintenance Policies and Unit Costs*

Localized preventive maintenance policies were developed for asphalt-surfaced and PCC pavements. These policies, shown in Appendix E, identify the localized preventive maintenance actions that the Iowa DOT considered appropriate to correct for the different distress types and severities. The Iowa DOT provided unit costs for each of the localized preventive maintenance actions included in these policies, and these costs are detailed in Appendix E. Please note that this information is of a general nature for the entire state. The localized preventive maintenance policies and unit costs may require adjustment to reflect specific conditions at Chariton Municipal Airport.

#### *Major Rehabilitation Unit Costs*

PAVER estimates the cost of major rehabilitation based on the predicted PCI of the pavement section. The Iowa DOT provided the costs for major rehabilitation, and they are presented in Appendix E. If major rehabilitation is recommended in the 5-year program, further engineering investigation will be needed to identify the most appropriate rehabilitation action and to estimate the cost of such work more accurately.

#### *Budget and Inflation Rate*

An unlimited budget with a start date of July 1, 2022 and an inflation rate of 4.0 percent was used during the analysis.

### Analysis Approach

The 5-year M&R program was prepared with the goal of maintaining the pavements above established critical PCIs. During this analysis, major rehabilitation was recommended for pavements in the year they dropped below their critical PCI. For the first year (2022) of the analysis only, a localized preventive maintenance plan was developed for those pavement sections that were above their critical PCI. If major rehabilitation was triggered for a section in 2023 or 2024, then localized preventive maintenance was not recommended for 2022. While localized preventive maintenance should be an annual undertaking at Chariton Municipal Airport, it is not possible to accurately predict the propagation of cracking and other distress types. Therefore, the airport should budget for maintenance every year and can use the 2022

localized preventive maintenance plan as a baseline for that work. As the pavements age, it can be assumed that the amount of localized preventive maintenance required will increase.

## Analysis Results

A summary of the M&R program for Chariton Municipal Airport is presented in Table 2. Detailed information on the recommended localized preventive maintenance plan for 2022 is provided in Appendix F.

Table 2. 5-year M&R program under an unlimited funding analysis scenario.

Year	Branch	Section	Surface Type	Type of Repair	Estimated Cost
2022	A01CH	01	PCC	Preventive Maintenance	\$2,794
2022	A02CH	01	PCC	Preventive Maintenance	\$13,707
2022	R10CH	01	PCC	Preventive Maintenance	\$105,283
2022	R17CH	01	PCC	Major Rehabilitation	\$1,769,793
2022	T01CH	01	PCC	Preventive Maintenance	\$408
2022	T01CH	02	PCC	Preventive Maintenance	\$375
2022	T02CH	01	PCC	Preventive Maintenance	\$6,754
2022	T03CH	01	PCC	Preventive Maintenance	\$5,171
2022	T04CH	01	PCC	Preventive Maintenance	\$4,602
2022	TH01CH	01	PCC	Major Rehabilitation	\$130,905
2022	TH01CH	02	PCC	Major Rehabilitation	\$159,290
2022	TH01CH	03	PCC	Major Rehabilitation	\$95,602

**Total Estimated Cost: \$2,295,000**

### Table Notes:

1. See Figure 3 for the location of the branch and section.
2. Surface Type: AC = asphalt cement concrete; AAC = asphalt overlay on AC; PCC = portland cement concrete; APC = asphalt overlay on PCC.
3. Type of Repair: Major Rehabilitation such as pavement reconstruction or an overlay; Localized Preventive Maintenance such as crack sealing or patching.
4. The estimated costs provided are of a general nature for the entire state and may require adjustment to reflect specific conditions at Chariton Municipal Airport.

The recommendations made in this report are based on a broad network-level analysis and meant to provide Chariton Municipal Airport with an indication of the type of pavement-related work required during the next 5 years. Further engineering investigation may be necessary to identify which repair action is most appropriate. In addition, the cost estimates provided are based on overall unit costs for the entire state, and Chariton Municipal Airport should adjust the plan to reflect local costs.

Because an unlimited budget was used in the analysis, it is possible that the pavement repair program may need to be adjusted to consider economic or operational constraints. The identification of a project need does not necessarily mean that state or federal funding will be available in the year it is indicated. It is important to remember that regardless of the recommendations presented within this report, Chariton Municipal Airport is responsible for repairing pavements where existing conditions pose a hazard to safe operations.

## General Maintenance Recommendations

In addition to the specific maintenance actions presented in Appendix F, it is recommended that the following strategies be considered for prolonging pavement life:

1. Regularly inspect all safety areas of the airport and document all inspection activity. A sample form that can be used to perform these inspections is provided in Table 3 of this report.
2. Provide a method of tracking all maintenance activities that occur as a result of inspections. These need to be reported to the FAA and the Iowa DOT. This information is used to update the APMS records and is required to remain in compliance with Public Law 103-305 (see the next section of this report for further information on this law).
3. Conduct an aggressive campaign against weed growth through timely herbicide applications and mowing programs of the safety areas. Vegetation growth in pavement cracks is destructive and significantly increases the rate of pavement deterioration.
4. Implement a periodic crack and joint sealing program. Keeping water and debris out of the pavement system by sealing cracks and joints is a proven and cost-effective method of extending the life of the pavement system.
5. Ensure that dirt does not build up along the edges of the pavements. This can create a “bathtub” effect, reducing the ability of water to drain away from the pavement system.
6. Closely monitor the movement of heavy equipment (particularly farming, construction, and fueling equipment) to make sure it is only operating on pavements that are designed to accommodate heavy loads. Failure to restrict heavy equipment to appropriate areas may result in the premature failure of airport pavements.

## FAA Requirements (Public Law 103-305)

Because Chariton Municipal Airport is in the National Plan of Integrated Airport Systems (NPIAS), the airport sponsor is required to keep the airport in a viable operating condition. This includes maintaining airport pavements in accordance with Public Law 103-305. Public Law 103-305 states that after January 1, 1995, NPIAS airport sponsors must provide assurances or certifications that an airport has implemented an effective airport pavement maintenance management system (PMMS) before the airport will be considered for federal funding of pavement replacement or reconstruction projects. To be in full compliance with the federal law, the PMMS must include the following components at minimum: pavement inventory, pavement inspections, record keeping, information retrieval, and program funding.

This report serves as a complete pavement inventory and detailed inspection. To remain in compliance with the law, Chariton Municipal Airport will also need to undertake monthly drive-by inspections of pavement conditions and track pavement-related maintenance activities.

FAA Advisory Circular 150/5380-7B provides detailed guidance pertaining to the requirements for an acceptable pavement management program (PMP). Appendix A of the FAA Advisory Circular 150/5380-7B outlines what needs to be included in a PMP to remain in compliance with this law and Grant Assurance #11. The following is a copy of this Appendix, along with instructions for supplementing this report so that all requirements are met. Note that the italicized words are direct quotations from the FAA Advisory Circular.

**FAA Advisory Circular 150/5830-7B, Appendix A. Pavement Management Program (PMP)**

**A-1.0.** *An effective PMP specifies the procedures to follow to assure that proper preventative and remedial pavement maintenance is performed. The program should identify funding or anticipated funding and other resources available to provide remedial and preventive maintenance activities. An airport sponsor may use any format deemed appropriate, but the program needs to, as a minimum, include the following:*

**A-1.1. Pavement Inventory.** *The following must be depicted:*

- a. *Identification of all runways, taxiways, and aprons with pavement broken down into sections each having similar properties.*

The network definition map provided in Figure 3 of this report shows the location of all runways, taxiways, aprons, and T-hangars at Chariton Municipal Airport. If any new pavements are constructed or any pavement areas are permanently closed, this map must be updated. Project plans should be submitted to the Iowa DOT after project completion.

- b. *Dimensions of pavement sections.*

The dimensions of all runways, taxiways, aprons, and T-hangars are stored in the PAVER database. Appendix C provides information on length, width, and area. In addition, the network definition map (Figure 3) is drawn to scale. Any changes to pavement dimensions must be recorded.

- c. *Type of pavement surface.*

The type of pavement for each section at Chariton Municipal Airport is listed in Table 1 of this report and is also stored in the PAVER database. Any changes to pavement type (through an overlay or reconstruction) must be recorded.

- d. *Year of construction and/or most recent major rehabilitation.*

Dates for pavement construction, rehabilitation, or reconstruction must be recorded. The current pavement history for Chariton Municipal Airport is provided in Appendix D of this report.

- e. *Whether AIP [Airport Improvement Program] or PFC [Passenger Facility Charge] funds were used to construct, reconstruct, or repair the pavement.*

Funding sources for all pavement projects should be recorded.

**A-1.2. PMP Pavement Inspection Schedule.** *Airports must perform a detailed inspection of airfield pavements at least once a year for the PMP. If a pavement condition index (PCI) survey is performed, as set forth in ASTM D5340, Standard Test Method for Airport Pavement Condition Index Surveys, the frequency of the detailed inspection by PCI surveys may be extended to three years. Less comprehensive routine daily, weekly, and monthly maintenance inspections required for operations should be addressed.*

This report consists of a detailed inspection that will extend the inspection period to 3 years. It is the airport sponsor's responsibility to perform monthly drive-by inspections. A sample pavement inspection report form is provided in Table 3 of this report.

**A-1.3. Record Keeping.** *The airport must record and keep on file complete information about all detailed inspections and maintenance performed until the pavement system is replaced. The types of distress, their locations, and remedial action, scheduled or performed, must be documented. The minimum information recorded includes:*

- a. *Inspection date*
- b. *Location*
- c. *Distress types*
- d. *Maintenance scheduled or performed*

Items a through c are satisfied by this inspection report. Item d is the responsibility of the airport, as is record keeping of the monthly drive-by inspections.

**A-1.4. Information Retrieval.** *An airport sponsor may use any form of record keeping it deems appropriate so long as the information and records from the pavement survey can generate required reports, as necessary.*

Keep this report, monthly drive-by inspection reports, construction updates, and all records of maintenance activities in a readily accessible location so that they can be easily retrieved as requested by the FAA.

Table 3. Pavement inspection report.

Inspected By: \_\_\_\_\_

Date Inspected: \_\_\_\_\_

<b>Branch</b>	<b>Section</b>	<b>Distress Description/Dimensions/Severity/ Recommended Action</b>	<b>Description of Repair</b>	<b>Date Performed</b>	<b>Cost</b>	<b>Funding Source</b>
A01CH	01					
A02CH	01					
R10CH	01					
R10CH	02					
R17CH	01					
T01CH	01					



Table 3. Pavement inspection report (continued).

Inspected By: \_\_\_\_\_

Date Inspected: \_\_\_\_\_

<b>Branch</b>	<b>Section</b>	<b>Distress Description/Dimensions/Severity/ Recommended Action</b>	<b>Description of Repair</b>	<b>Date Performed</b>	<b>Cost</b>	<b>Funding Source</b>
T01CH	02					
T02CH	01					
T03CH	01					
T04CH	01					
TH01CH	01					
TH01CH	02					

Table 3. Pavement inspection report (continued).

Inspected By: \_\_\_\_\_

Date Inspected: \_\_\_\_\_

<b>Branch</b>	<b>Section</b>	<b>Distress Description/Dimensions/Severity/ Recommended Action</b>	<b>Description of Repair</b>	<b>Date Performed</b>	<b>Cost</b>	<b>Funding Source</b>
TH01CH	03					

Table Notes:

1. See Figure 3 for the location of the branch and section.

## **SUMMARY**

This report documents the results of the pavement evaluation conducted at Chariton Municipal Airport. A visual inspection of the pavements in 2021 found that the overall condition of the pavement network is a PCI of 76. A 5-year pavement repair program, shown in Table 2, was generated for Chariton Municipal Airport, which revealed that approximately \$2,295,000 needs to be expended on M&R. Chariton Municipal Airport should utilize these study results to assist in planning for future maintenance needs as part of the airport CIP planning process.

## **APPENDIX A**

### **CAUSE OF DISTRESS TABLES**

Table A-1. Cause of pavement distress, asphalt-surfaced pavements.

<b>Distress Type</b>	<b>Probable Cause of Distress</b>
Alligator Cracking	Fatigue failure of the asphalt surface under repeated traffic loading.
Bleeding	Excessive amounts of asphalt cement or tars in the mix or low air void content, or both.
Block Cracking	Shrinkage of the asphalt and daily temperature cycling; it is not load associated.
Corrugation	Traffic action combined with an unstable pavement layer.
Depression	Settlement of the foundation soil or can be “built up” during construction.
Jet-Blast Erosion	Bituminous binder has been burned or carbonized.
Joint Reflection Cracking	Movement of the concrete slab beneath the asphalt surface due to thermal and moisture changes.
L&T Cracking	Cracks may be caused by (1) a poorly constructed paving lane joint, (2) shrinkage of the asphalt surface due to low temperatures or hardening of the asphalt, or (3) reflective cracking caused by cracks in an underlying PCC slab.
Oil Spillage	Deterioration or softening of the pavement surface caused by the spilling of oil, fuel, or other solvents.
Patching	N/A
Polished Aggregate	Repeated traffic applications.
Raveling	Asphalt binder may have hardened significantly, causing coarse aggregate pieces to dislodge.
Rutting	Usually caused by consolidation or lateral movement of the materials due to traffic loads.
Shoving	Where PCC pavements adjoin flexible pavements, PCC “growth” may shove the asphalt pavement.
Slippage Cracking	Low strength surface mix or poor bond between the surface and the next layer of the pavement structure.
Swelling	Usually caused by frost action or by swelling soil.
Weathering	Asphalt binder and/or fine aggregate may wear away as the pavement ages and hardens.

Table A-2. Cause of pavement distress, PCC pavements.

<b>Distress Type</b>	<b>Probable Cause of Distress</b>
ASR	Chemical reaction of alkalis in the portland cement with certain reactive silica minerals. ASR may be accelerated by the use of chemical pavement deicers.
Blowup	Incompressible materials in the joints.
Corner Break	Load repetition combined with loss of support and curling stresses.
Durability Cracking	Concrete's inability to withstand environmental factors such as freeze-thaw cycles.
Faulting	Upheaval or consolidation.
Joint Seal Damage	Stripping of joint sealant, extrusion of joint sealant, weed growth, hardening of the filler (oxidation), loss of bond to the slab edges, or absence of sealant in the joint.
LTD Cracking	Combination of load repetition, curling stresses, and shrinkage stresses.
Patching (Small and Large)	N/A
Popouts	Freeze-thaw action in combination with expansive aggregates.
Pumping	Poor drainage, poor joint sealant.
Scaling	Over finishing of concrete, deicing salts, improper construction, freeze-thaw cycles, and poor aggregate.
Shattered Slab	Load repetition.
Shrinkage Cracking	Setting and curing of the concrete.
Spalling (Joint and Corner)	Excessive stresses at the joint caused by infiltration of incompressible materials or traffic loads; weak concrete at the joint combined with traffic loads.

## **APPENDIX B**

# **INSPECTION PHOTOGRAPHS**

A01CH-01. Overview.



A01CH-01. Corner Break (Additional Sample Unit No. 11).





A01CH-01. LTD Cracking (Sample Unit No. 02).



A02CH-01. Overview.



R10CH-01. Overview.



R10CH-01. Large Patching (Sample Unit No. 39).



R10CH-02. Overview.



R10CH-02. Joint Seal Damage (Sample Unit No. 01).




R17CH-01. Overview.



R17CH-01. Faulting (Sample Unit No. 45).



R17CH-01. LTD Cracking (Sample Unit No. 57).



R17CH-01. Small Patching (Additional Sample Unit No. 04).



T01CH-01. Overview.



T01CH-01. LTD Cracking (Sample Unit No. 04).



T01CH-02. Overview.



T01CH-02. LTD Cracking (Sample Unit No. 01).



T02CH-01. Overview.



T02CH-01. Faulting (Additional Sample Unit No. 01).





T02CH-01. LTD Cracking (Sample Unit No. 03).



T03CH-01. Overview.



T03CH-01. ASR (Sample Unit No. 07).



T03CH-01. Joint Spalling (Sample Unit No. 20).



T03CH-01. Small Patching (Sample Unit No. 12).



T04CH-01. Overview.



T04CH-01. Faulting (Sample Unit No. 15).



TH01CH-01. Overview.



TH01CH-01. LTD Cracking (Sample Unit No. 01).



TH01CH-02. Overview.



TH01CH-02. Shattered Slab (Sample Unit No. 01).



TH01CH-03. Overview.



TH01CH-03. LTD Cracking (Sample Unit No. 01).



## **APPENDIX C**

### **INSPECTION REPORT**



# RE-INSPECTION REPORT CHARITON MUNICIPAL AIRPORT

Pavement Database: IA 2021

Generate Date: 4/27/2022

Network ID: CNC

Page 1

## Branch - Section ID: A01CH - 01

Branch Name: APRON 01

Use: APRON

LCD: 5/1/2000  
 Surface Type: PCC  
 Rank: P  
 Section Area (sf): 30,018.00  
 Length (ft): 290.00  
 Width (ft): 100.00  
 From: BUILDINGS  
 To: TAXIWAY  
 Slabs: 300  
 Slab Length (ft): 10.00  
 Slab Width (ft): 10.00  
 Joint Length (ft): 5,599.91  
 Last Insp Date: 11/20/2021  
 PCI: 94  
 Total Samples: 13  
 Surveyed: 7

PCI Family: IowaPCCAPSC

Section Comments:

Inspection Comments:

### Sample Number: 02

Sample Type: R  
 Sample PCI: 94  
 Sample Area (Slabs): 25  
 63 LINEAR CR  
 65 JT SEAL DMG

Sample Comments:

	L	1 Slabs
	L	25 Slabs

### Sample Number: 03

Sample Type: R  
 Sample PCI: 97  
 Sample Area (Slabs): 25  
 65 JT SEAL DMG  
 74 JOINT SPALL

Sample Comments:

	L	25 Slabs
	L	1 Slabs

### Sample Number: 05

Sample Type: R  
 Sample PCI: 98  
 Sample Area (Slabs): 25  
 65 JT SEAL DMG

Sample Comments:

	L	25 Slabs
--	---	----------

### Sample Number: 08

Sample Type: R  
 Sample PCI: 91  
 Sample Area (Slabs): 25  
 65 JT SEAL DMG  
 70 SCALING  
 76 ASR

Sample Comments:

	L	25 Slabs
	L	4 Slabs
	L	1 Slabs

### Sample Number: 09

Sample Type: R  
 Sample PCI: 93  
 Sample Area (Slabs): 25  
 65 JT SEAL DMG

Sample Comments:

	M	25 Slabs
--	---	----------

# RE-INSPECTION REPORT CHARITON MUNICIPAL AIRPORT

Pavement Database: IA 2021

Generate Date: 4/27/2022

Network ID: CNC

Page 2

---

## Sample Number: 11

Sample Type: A

Sample Comments:

Sample PCI: 95

Sample Area (Slabs): 25

62 CORNER BREAK

L

1 Slabs

65 JT SEAL DMG

L

25 Slabs

---

## Sample Number: 12

Sample Type: R

Sample Comments:

Sample PCI: 89

Sample Area (Slabs): 25

63 LINEAR CR

L

1 Slabs

65 JT SEAL DMG

L

25 Slabs

75 CORNER SPALL

L

1 Slabs

75 CORNER SPALL

M

1 Slabs

# RE-INSPECTION REPORT CHARITON MUNICIPAL AIRPORT

Pavement Database: IA 2021

Generate Date: 4/27/2022

Network ID: CNC

Page 3

## Branch - Section ID: A02CH - 01

Branch Name: APRON 02

Use: APRON

LCD: 6/1/1996  
 Surface Type: PCC  
 Rank: P  
 Section Area (sf): 30,600.00  
 Length (ft): 250.00  
 Width (ft): 120.00  
 From: TAXIWAY 02  
 To: TAXIWAY 03  
 Slabs: 306  
 Slab Length (ft): 10.00  
 Slab Width (ft): 10.00  
 Joint Length (ft): 5,742.60  
 Last Insp Date: 11/20/2021  
 PCI: 76  
 Total Samples: 12  
 Surveyed: 6

PCI Family: IowaPCCAPSC

Section Comments:

Inspection Comments:

### Sample Number: 001

Sample Type: R  
 Sample PCI: 65  
 Sample Area (Slabs): 28

Sample Comments:

65 JT SEAL DMG	L	28 Slabs
74 JOINT SPALL	H	1 Slabs
74 JOINT SPALL	M	2 Slabs
76 ASR	L	15 Slabs
76 ASR	M	1 Slabs

### Sample Number: 003

Sample Type: R  
 Sample PCI: 83  
 Sample Area (Slabs): 28

Sample Comments:

65 JT SEAL DMG	L	28 Slabs
71 FAULTING	M	2 Slabs
76 ASR	L	1 Slabs

### Sample Number: 005

Sample Type: R  
 Sample PCI: 78  
 Sample Area (Slabs): 28

Sample Comments:

65 JT SEAL DMG	L	28 Slabs
66 SMALL PATCH	H	1 Slabs
66 SMALL PATCH	L	3 Slabs
76 ASR	L	8 Slabs

### Sample Number: 007

Sample Type: R  
 Sample PCI: 78  
 Sample Area (Slabs): 28

Sample Comments:

65 JT SEAL DMG	M	28 Slabs
76 ASR	L	13 Slabs

# RE-INSPECTION REPORT CHARITON MUNICIPAL AIRPORT

Pavement Database: IA 2021

Generate Date: 4/27/2022

Network ID: CNC

Page 4

---

## Sample Number: 009

Sample Type: R

Sample Comments:

Sample PCI: 77

Sample Area (Slabs): 28

65 JT SEAL DMG	M	28 Slabs
74 JOINT SPALL	M	1 Slabs
75 CORNER SPALL	M	1 Slabs
76 ASR	L	6 Slabs

---

## Sample Number: 011

Sample Type: R

Sample Comments:

Sample PCI: 78

Sample Area (Slabs): 20

65 JT SEAL DMG	M	20 Slabs
76 ASR	L	9 Slabs

# RE-INSPECTION REPORT CHARITON MUNICIPAL AIRPORT

Pavement Database: IA 2021

Generate Date: 4/27/2022

Network ID: CNC

Page 5

## Branch - Section ID: R10CH - 01

Branch Name: RUNWAY 10/28

Use: RUNWAY

LCD: 6/1/1996  
 Surface Type: PCC  
 Rank: P  
 Section Area (sf): 302,631.00  
 Length (ft): 4,000.00  
 Width (ft): 75.00  
 From: TAXIWAY 04  
 To: NE END RUNWAY 10  
 Slabs: 2,374  
 Slab Length (ft): 10.20  
 Slab Width (ft): 12.50  
 Joint Length (ft): 49,769.45  
 Last Insp Date: 11/20/2021  
 PCI: 80  
 Total Samples: 101  
 Surveyed: 11

PCI Family: IowaPCCRWSC\_Basic

Section Comments:

Inspection Comments:

### Sample Number: 009

Sample Type: R  
 Sample PCI: 88  
 Sample Area (Slabs): 24  
     65 JT SEAL DMG  
     76 ASR

Sample Comments:

	M	24 Slabs
	L	2 Slabs

### Sample Number: 019

Sample Type: R  
 Sample PCI: 81  
 Sample Area (Slabs): 24  
     65 JT SEAL DMG  
     76 ASR

Sample Comments:

	M	24 Slabs
	L	7 Slabs

### Sample Number: 029

Sample Type: R  
 Sample PCI: 89  
 Sample Area (Slabs): 24  
     65 JT SEAL DMG  
     76 ASR

Sample Comments:

	M	24 Slabs
	L	1 Slabs

### Sample Number: 039

Sample Type: R  
 Sample PCI: 65  
 Sample Area (Slabs): 24  
     65 JT SEAL DMG  
     67 LARGE PATCH  
     76 ASR

Sample Comments:

	M	24 Slabs
	H	2 Slabs
	L	5 Slabs

### Sample Number: 049

Sample Type: R  
 Sample PCI: 84  
 Sample Area (Slabs): 24  
     65 JT SEAL DMG  
     76 ASR

Sample Comments:

	M	24 Slabs
	L	4 Slabs

# RE-INSPECTION REPORT CHARITON MUNICIPAL AIRPORT

Pavement Database: IA 2021

Generate Date: 4/27/2022

Network ID: CNC

Page 6

**Sample Number: 059**

Sample Type: R		Sample Comments:
Sample PCI: 82		
Sample Area (Slabs): 24		
65 JT SEAL DMG	L	24 Slabs
66 SMALL PATCH	L	4 Slabs
76 ASR	L	7 Slabs

**Sample Number: 060**

Sample Type: R		Sample Comments:
Sample PCI: 89		
Sample Area (Slabs): 24		
65 JT SEAL DMG	L	24 Slabs
76 ASR	L	3 Slabs

**Sample Number: 069**

Sample Type: R		Sample Comments:
Sample PCI: 77		
Sample Area (Slabs): 20		
65 JT SEAL DMG	L	20 Slabs
75 CORNER SPALL	H	1 Slabs
76 ASR	L	8 Slabs

**Sample Number: 079**

Sample Type: R		Sample Comments:
Sample PCI: 77		
Sample Area (Slabs): 24		
65 JT SEAL DMG	M	24 Slabs
76 ASR	L	13 Slabs

**Sample Number: 089**

Sample Type: R		Sample Comments:
Sample PCI: 66		
Sample Area (Slabs): 24		
63 LINEAR CR	M	4 Slabs
65 JT SEAL DMG	L	24 Slabs
76 ASR	L	6 Slabs

**Sample Number: 098**

Sample Type: R		Sample Comments:
Sample PCI: 82		
Sample Area (Slabs): 22		
62 CORNER BREAK	L	1 Slabs
63 LINEAR CR	L	1 Slabs
65 JT SEAL DMG	L	22 Slabs
76 ASR	L	2 Slabs

# RE-INSPECTION REPORT CHARITON MUNICIPAL AIRPORT

Pavement Database: IA 2021

Generate Date: 4/27/2022

Network ID: CNC

Page 7

## Branch - Section ID: R10CH - 02

Branch Name: RUNWAY 10/28

Use: RUNWAY

LCD: 7/1/2018

PCI Family: IowaPCCRWSC\_Basic

Surface Type: PCC

Rank: P

Section Area (sf): 5,750.00

Length (ft): 460.00

Width (ft): 13.00

From: SEE MAP

To: SEE MAP

Slabs: 45

Section Comments: avg slabs

Slab Length (ft): 10.50

Slab Width (ft): 12.20

Joint Length (ft): 546.43

Last Insp Date: 11/20/2021

Inspection Comments:

PCI: 97

Total Samples: 3

Surveyed: 3

### Sample Number: 01

Sample Type: R

Sample Comments:

Sample PCI: 98

Sample Area (Slabs): 16

65 JT SEAL DMG

L

16 Slabs

### Sample Number: 02

Sample Type: R

Sample Comments:

Sample PCI: 98

Sample Area (Slabs): 14

65 JT SEAL DMG

L

14 Slabs

### Sample Number: 03

Sample Type: R

Sample Comments:

Sample PCI: 95

Sample Area (Slabs): 15

65 JT SEAL DMG

L

15 Slabs

75 CORNER SPALL

L

1 Slabs

# RE-INSPECTION REPORT CHARITON MUNICIPAL AIRPORT

Pavement Database: IA 2021

Generate Date: 4/27/2022

Network ID: CNC

Page 8

## Branch - Section ID: R17CH - 01

Branch Name: RUNWAY 17/35

Use: RUNWAY

LCD: 6/2/1997

PCI Family: IowaPCCRWSC\_Basic

Surface Type: PCC

Rank: S

Section Area (sf): 215,253.00

Length (ft): 2,800.00

Width (ft): 75.00

From: RUNWAY END 17

To: RUNWAY END 35

Slabs: 1,378

Section Comments:

Slab Length (ft): 12.50

Slab Width (ft): 12.50

Joint Length (ft): 31,493.56

Last Insp Date: 11/20/2021

Inspection Comments:

PCI: 65

Total Samples: 58

Surveyed: 9

### Sample Number: 01

Sample Type: R

Sample Comments:

Sample PCI: 71

Sample Area (Slabs): 20

63 LINEAR CR	L	2 Slabs
63 LINEAR CR	M	1 Slabs
65 JT SEAL DMG	L	20 Slabs
67 LARGE PATCH	L	3 Slabs
73 SHRINKAGE CR	N	1 Slabs
75 CORNER SPALL	M	3 Slabs

### Sample Number: 04

Sample Type: A

Sample Comments:

Sample PCI: 38

Sample Area (Slabs): 24

62 CORNER BREAK	H	1 Slabs
62 CORNER BREAK	L	4 Slabs
62 CORNER BREAK	M	1 Slabs
63 LINEAR CR	L	1 Slabs
63 LINEAR CR	M	2 Slabs
66 SMALL PATCH	M	1 Slabs
71 FAULTING	L	1 Slabs
72 SHAT. SLAB	M	2 Slabs
74 JOINT SPALL	L	2 Slabs
74 JOINT SPALL	M	5 Slabs
75 CORNER SPALL	H	1 Slabs



# RE-INSPECTION REPORT CHARITON MUNICIPAL AIRPORT

Pavement Database: IA 2021

Generate Date: 4/27/2022

Network ID: CNC

Page 9

## Sample Number: 05

Sample Type: R	Sample Comments:
Sample PCI: 55	
Sample Area (Slabs): 24	
63 LINEAR CR	L 4 Slabs
63 LINEAR CR	M 1 Slabs
65 JT SEAL DMG	L 24 Slabs
71 FAULTING	L 2 Slabs
71 FAULTING	L 6 Slabs
71 FAULTING	M 1 Slabs
74 JOINT SPALL	M 3 Slabs
75 CORNER SPALL	L 1 Slabs

## Sample Number: 15

Sample Type: R	Sample Comments:
Sample PCI: 70	
Sample Area (Slabs): 24	
65 JT SEAL DMG	L 24 Slabs
71 FAULTING	L 4 Slabs
71 FAULTING	M 1 Slabs
74 JOINT SPALL	M 1 Slabs
75 CORNER SPALL	L 1 Slabs
76 ASR	L 2 Slabs

## Sample Number: 25

Sample Type: R	Sample Comments:
Sample PCI: 91	
Sample Area (Slabs): 24	
65 JT SEAL DMG	L 24 Slabs
71 FAULTING	L 2 Slabs

## Sample Number: 35

Sample Type: R	Sample Comments:
Sample PCI: 76	
Sample Area (Slabs): 24	
65 JT SEAL DMG	L 24 Slabs
71 FAULTING	L 6 Slabs
71 FAULTING	M 1 Slabs

## Sample Number: 45

Sample Type: R	Sample Comments:
Sample PCI: 63	
Sample Area (Slabs): 24	
65 JT SEAL DMG	L 24 Slabs
71 FAULTING	L 2 Slabs
71 FAULTING	M 6 Slabs
74 JOINT SPALL	M 1 Slabs

## Sample Number: 52

Sample Type: R	Sample Comments:
Sample PCI: 56	
Sample Area (Slabs): 24	
63 LINEAR CR	L 2 Slabs
63 LINEAR CR	M 6 Slabs
65 JT SEAL DMG	L 24 Slabs
71 FAULTING	L 2 Slabs

# RE-INSPECTION REPORT CHARITON MUNICIPAL AIRPORT

Pavement Database: IA 2021

Generate Date: 4/27/2022

Network ID: CNC

Page 10

## Sample Number: 57

Sample Type: R

Sample Comments:

Sample PCI: 40

Sample Area (Slabs): 24

62 CORNER BREAK	L	1 Slabs
62 CORNER BREAK	L	1 Slabs
63 LINEAR CR	L	7 Slabs
63 LINEAR CR	M	2 Slabs
65 JT SEAL DMG	L	24 Slabs
66 SMALL PATCH	L	1 Slabs
71 FAULTING	L	2 Slabs
71 FAULTING	M	3 Slabs
72 SHAT. SLAB	M	1 Slabs
74 JOINT SPALL	L	2 Slabs
74 JOINT SPALL	M	1 Slabs
75 CORNER SPALL	H	2 Slabs

# RE-INSPECTION REPORT

## CHARITON MUNICIPAL AIRPORT

Pavement Database: IA 2021

Generate Date: 4/27/2022

Network ID: CNC

Page 11

### Branch - Section ID: T01CH - 01

Branch Name: TAXIWAY 01

Use: TAXIWAY

LCD: 5/1/2000

PCI Family: IowaPCCTWSC\_Basic

Surface Type: PCC

Rank: P

Section Area (sf): 8,180.00

Length (ft): 160.00

Width (ft): 40.00

From: APRON

To: RUNWAY 17/35

Slabs: 76

Section Comments:

Slab Length (ft): 10.80

Slab Width (ft): 10.00

Joint Length (ft): 1,319.78

Last Insp Date: 11/20/2021

Inspection Comments:

PCI: 90

Total Samples: 4

Surveyed: 3

#### Sample Number: 01

Sample Type: R

Sample Comments:

Sample PCI: 98

Sample Area (Slabs): 20

65 JT SEAL DMG

L

20 Slabs

#### Sample Number: 03

Sample Type: R

Sample Comments:

Sample PCI: 98

Sample Area (Slabs): 16

65 JT SEAL DMG

L

16 Slabs

#### Sample Number: 04

Sample Type: R

Sample Comments:

Sample PCI: 81

Sample Area (Slabs): 28

63 LINEAR CR

L

3 Slabs

65 JT SEAL DMG

L

28 Slabs

67 LARGE PATCH

L

1 Slabs

74 JOINT SPALL

M

1 Slabs

75 CORNER SPALL

M

1 Slabs

# RE-INSPECTION REPORT CHARITON MUNICIPAL AIRPORT

Pavement Database: IA 2021

Generate Date: 4/27/2022

Network ID: CNC

Page 12

## Branch - Section ID: T01CH - 02

Branch Name: TAXIWAY 01

Use: TAXIWAY

LCD: 6/1/1997  
 Surface Type: PCC  
 Rank: P  
 Section Area (sf): 8,728.00  
 Length (ft): 184.00  
 Width (ft): 40.00  
 From: SECTION 01  
 To: SOUTH END RUNWAY 17

PCI Family: IowaPCCTWSC\_Basic

Slabs: 70  
 Slab Length (ft): 12.50  
 Slab Width (ft): 10.00  
 Joint Length (ft): 1,305.41  
 Last Insp Date: 11/20/2021  
 PCI: 81  
 Total Samples: 3  
 Surveyed: 3

Section Comments: avg slabs

Inspection Comments:

### Sample Number: 001

Sample Type: R  
 Sample PCI: 87  
 Sample Area (Slabs): 24

Sample Comments:

63 LINEAR CR	L	1 Slabs
65 JT SEAL DMG	L	24 Slabs
66 SMALL PATCH	M	2 Slabs
70 SCALING	L	1 Slabs
73 SHRINKAGE CR	N	1 Slabs

### Sample Number: 002

Sample Type: R  
 Sample PCI: 95  
 Sample Area (Slabs): 24

Sample Comments:

65 JT SEAL DMG	L	24 Slabs
74 JOINT SPALL	L	2 Slabs

### Sample Number: 003

Sample Type: R  
 Sample PCI: 60  
 Sample Area (Slabs): 22

Sample Comments:

62 CORNER BREAK	L	1 Slabs
65 JT SEAL DMG	L	22 Slabs
71 FAULTING	L	3 Slabs
71 FAULTING	M	5 Slabs
74 JOINT SPALL	M	1 Slabs

# RE-INSPECTION REPORT CHARITON MUNICIPAL AIRPORT

Pavement Database: IA 2021

Generate Date: 4/27/2022

Network ID: CNC

Page 13

## Branch - Section ID: T02CH - 01

Branch Name: TAXIWAY 02

Use: TAXIWAY

LCD: 6/1/1996	PCI Family: IowaPCCTWSC_Basic
Surface Type: PCC	
Rank: P	
Section Area (sf): 11,086.00	
Length (ft): 300.00	
Width (ft): 35.00	
From: APRON 01	
To: APRON 02	
Slabs: 120	Section Comments:
Slab Length (ft): 10.50	
Slab Width (ft): 8.80	
Joint Length (ft): 1,961.89	
Last Insp Date: 11/20/2021	Inspection Comments:
PCI: 78	
Total Samples: 6	
Surveyed: 5	

### Sample Number: 001

Sample Type: A	Sample Comments:
Sample PCI: 44	
Sample Area (Slabs): 23	
63 LINEAR CR	L 1 Slabs
65 JT SEAL DMG	L 23 Slabs
71 FAULTING	H 3 Slabs
71 FAULTING	L 3 Slabs
71 FAULTING	M 1 Slabs
75 CORNER SPALL	M 1 Slabs
76 ASR	L 8 Slabs

### Sample Number: 002

Sample Type: R	Sample Comments:
Sample PCI: 98	
Sample Area (Slabs): 20	
65 JT SEAL DMG	L 20 Slabs

### Sample Number: 003

Sample Type: R	Sample Comments:
Sample PCI: 71	
Sample Area (Slabs): 20	
62 CORNER BREAK	M 2 Slabs
63 LINEAR CR	M 1 Slabs
65 JT SEAL DMG	L 20 Slabs
76 ASR	L 3 Slabs

### Sample Number: 004

Sample Type: R	Sample Comments:
Sample PCI: 96	
Sample Area (Slabs): 20	
65 JT SEAL DMG	L 20 Slabs
75 CORNER SPALL	L 1 Slabs

# RE-INSPECTION REPORT CHARITON MUNICIPAL AIRPORT

Pavement Database: IA 2021

Generate Date: 4/27/2022

Network ID: CNC

Page 14

## Sample Number: 005

Sample Type: R

Sample Comments:

Sample PCI: 79

Sample Area (Slabs): 20

62 CORNER BREAK

M

1 Slabs

65 JT SEAL DMG

L

20 Slabs

67 LARGE PATCH

L

1 Slabs

75 CORNER SPALL

L

1 Slabs

76 ASR

L

1 Slabs

# RE-INSPECTION REPORT CHARITON MUNICIPAL AIRPORT

Pavement Database: IA 2021

Generate Date: 4/27/2022

Network ID: CNC

Page 15

## Branch - Section ID: T03CH - 01

Branch Name: TAXIWAY 03

Use: TAXIWAY

LCD: 6/1/1996  
 Surface Type: PCC  
 Rank: P  
 Section Area (sf): 42,207.00  
 Length (ft): 1,130.00  
 Width (ft): 35.00  
 From: APRON 02  
 To: CENTER RUNWAY 10  
 Slabs: 480  
 Slab Length (ft): 10.00  
 Slab Width (ft): 8.80  
 Joint Length (ft): 7,773.68  
 Last Insp Date: 11/20/2021  
 PCI: 91  
 Total Samples: 24  
 Surveyed: 7

PCI Family: IowaPCCTWSC\_Basic

Section Comments:

Inspection Comments:

### Sample Number: 003

Sample Type: R  
 Sample PCI: 88  
 Sample Area (Slabs): 20  
     65 JT SEAL DMG  
     76 ASR

Sample Comments:

	M	20 Slabs
	L	1 Slabs

### Sample Number: 005

Sample Type: R  
 Sample PCI: 84  
 Sample Area (Slabs): 20  
     65 JT SEAL DMG  
     76 ASR

Sample Comments:

	L	20 Slabs
	L	6 Slabs

### Sample Number: 007

Sample Type: R  
 Sample PCI: 90  
 Sample Area (Slabs): 20  
     65 JT SEAL DMG  
     76 ASR

Sample Comments:

	L	20 Slabs
	L	2 Slabs

### Sample Number: 010

Sample Type: R  
 Sample PCI: 93  
 Sample Area (Slabs): 20  
     65 JT SEAL DMG  
     70 SCALING  
     74 JOINT SPALL

Sample Comments:

	L	20 Slabs
	L	1 Slabs
	M	1 Slabs

### Sample Number: 012

Sample Type: R  
 Sample PCI: 92  
 Sample Area (Slabs): 20  
     65 JT SEAL DMG  
     66 SMALL PATCH

Sample Comments:

	L	20 Slabs
	H	1 Slabs

# RE-INSPECTION REPORT CHARITON MUNICIPAL AIRPORT

Pavement Database: IA 2021

Generate Date: 4/27/2022

Network ID: CNC

Page 16

---

## Sample Number: 015

Sample Type: R

Sample Comments:

Sample PCI: 98

Sample Area (Slabs): 20

65 JT SEAL DMG

L

20 Slabs

---

## Sample Number: 020

Sample Type: R

Sample Comments:

Sample PCI: 90

Sample Area (Slabs): 20

65 JT SEAL DMG

L

20 Slabs

71 FAULTING

L

1 Slabs

74 JOINT SPALL

M

1 Slabs



# RE-INSPECTION REPORT CHARITON MUNICIPAL AIRPORT

Pavement Database: IA 2021

Generate Date: 4/27/2022

Network ID: CNC

Page 17

## Branch - Section ID: T04CH - 01

Branch Name: TAXIWAY 04

Use: TAXIWAY

LCD: 1/1/2017  
 Surface Type: PCC  
 Rank: P  
 Section Area (sf): 45,019.00  
 Length (ft): 1,210.00  
 Width (ft): 30.00  
 From: SECTION 02  
 To: WEST END RUNWAY 10

PCI Family: IowaPCCTWSC\_Basic

Slabs: 515  
 Slab Length (ft): 10.00  
 Slab Width (ft): 8.75  
 Joint Length (ft): 8,109.09

Section Comments:

Last Insp Date: 11/20/2021  
 PCI: 95  
 Total Samples: 16  
 Surveyed: 6

Inspection Comments:

### Sample Number: 002

Sample Type: R  
 Sample PCI: 98  
 Sample Area (Slabs): 26  
 65 JT SEAL DMG

Sample Comments:

L 26 Slabs

### Sample Number: 004

Sample Type: R  
 Sample PCI: 98  
 Sample Area (Slabs): 23  
 65 JT SEAL DMG

Sample Comments:

L 23 Slabs

### Sample Number: 007

Sample Type: R  
 Sample PCI: 96  
 Sample Area (Slabs): 24  
 65 JT SEAL DMG  
 75 CORNER SPALL

Sample Comments:

L 24 Slabs  
 L 1 Slabs

### Sample Number: 010

Sample Type: R  
 Sample PCI: 98  
 Sample Area (Slabs): 24  
 65 JT SEAL DMG

Sample Comments:

L 24 Slabs

### Sample Number: 013

Sample Type: R  
 Sample PCI: 98  
 Sample Area (Slabs): 24  
 65 JT SEAL DMG

Sample Comments:

L 24 Slabs

### Sample Number: 015

Sample Type: R  
 Sample PCI: 84  
 Sample Area (Slabs): 28  
 65 JT SEAL DMG  
 71 FAULTING

Sample Comments:

M 28 Slabs  
 L 4 Slabs

# RE-INSPECTION REPORT CHARITON MUNICIPAL AIRPORT

Pavement Database: IA 2021

Generate Date: 4/27/2022

Network ID: CNC

Page 18

## Branch - Section ID: TH01CH - 01

Branch Name: T-HANGAR 01

Use: T-HANGAR

LCD: 1/1/1977

PCI Family: IowaPCCTH\_SC&SW

Surface Type: PCC

Rank: P

Section Area (sf): 7,531.00

Length (ft): 310.00

Width (ft): 20.00

From: SEE MAP

To: SEE MAP

Slabs: 21

Section Comments: avg slabs

Slab Length (ft): 18.00

Slab Width (ft): 20.00

Joint Length (ft): 394.10

Last Insp Date: 11/20/2021

Inspection Comments:

PCI: 29

Total Samples: 1

Surveyed: 1

### Sample Number: 01

Sample Type: R

Sample Comments:

Sample PCI: 29

Sample Area (Slabs): 21

63 LINEAR CR

L

7 Slabs

63 LINEAR CR

M

9 Slabs

65 JT SEAL DMG

H

21 Slabs

71 FAULTING

H

1 Slabs

71 FAULTING

M

1 Slabs

73 SHRINKAGE CR

N

1 Slabs

75 CORNER SPALL

H

2 Slabs

76 ASR

L

3 Slabs

# RE-INSPECTION REPORT CHARITON MUNICIPAL AIRPORT

Pavement Database: IA 2021

Generate Date: 4/27/2022

Network ID: CNC

Page 19

## Branch - Section ID: TH01CH - 02

Branch Name: T-HANGAR 01

Use: T-HANGAR

LCD: 1/1/1977

PCI Family: IowaPCCTH\_SC&SW

Surface Type: PCC

Rank: P

Section Area (sf): 9,164.00

Length (ft): 430.00

Width (ft): 20.00

From: SEE MAP

To: SEE MAP

Slabs: 31

Section Comments:

Slab Length (ft): 15.00

Slab Width (ft): 20.00

Joint Length (ft): 589.62

Last Insp Date: 11/20/2021

Inspection Comments:

PCI: 2

Total Samples: 2

Surveyed: 2

### Sample Number: 01

Sample Type: R

Sample Comments:

Sample PCI: 4

Sample Area (Slabs): 11

62 CORNER BREAK	M	3 Slabs
63 LINEAR CR	H	2 Slabs
63 LINEAR CR	M	2 Slabs
65 JT SEAL DMG	H	11 Slabs
72 SHAT. SLAB	H	1 Slabs
72 SHAT. SLAB	M	2 Slabs
74 JOINT SPALL	H	1 Slabs
74 JOINT SPALL	M	3 Slabs
75 CORNER SPALL	M	1 Slabs
76 ASR	L	5 Slabs

### Sample Number: 02

Sample Type: R

Sample Comments:

Sample PCI: 1

Sample Area (Slabs): 20

61 BLOW-UP	M	1 Slabs
63 LINEAR CR	M	8 Slabs
65 JT SEAL DMG	H	20 Slabs
70 SCALING	H	1 Slabs
70 SCALING	M	2 Slabs
72 SHAT. SLAB	H	2 Slabs
72 SHAT. SLAB	M	5 Slabs
74 JOINT SPALL	H	3 Slabs
74 JOINT SPALL	M	1 Slabs
76 ASR	L	3 Slabs
76 ASR	M	2 Slabs

# RE-INSPECTION REPORT CHARITON MUNICIPAL AIRPORT

Pavement Database: IA 2021

Generate Date: 4/27/2022

Network ID: CNC

Page 20

## Branch - Section ID: TH01CH - 03

Branch Name: T-HANGAR 01

Use: T-HANGAR

LCD: 1/1/1977

PCI Family: IowaPCCTH\_SC&SW

Surface Type: PCC

Rank: P

Section Area (sf): 5,500.00

Length (ft): 275.00

Width (ft): 20.00

From: SEE MAP

To: SEE MAP

Slabs: 18

Section Comments:

Slab Length (ft): 15.00

Slab Width (ft): 20.00

Joint Length (ft): 346.67

Last Insp Date: 11/20/2021

Inspection Comments:

PCI: 25

Total Samples: 1

Surveyed: 1

### Sample Number: 01

Sample Type: R

Sample Comments:

Sample PCI: 25

Sample Area (Slabs): 18

63 LINEAR CR

M

17 Slabs

65 JT SEAL DMG

H

18 Slabs

72 SHAT. SLAB

M

1 Slabs

76 ASR

L

8 Slabs

## **APPENDIX D**

### **WORK HISTORY REPORT**

# Work History

## Pavement Database: IA 2021

### Network: CHARITON MUNICIPAL AIRPORT

#### Branch - Section ID: A01CH - 01

LCD: 5/1/2000  
 Use: APRON  
 Rank: P  
 Surface: PCC

Length (ft): 290.00  
 Width (ft): 100.00  
 True Area (sf): 30,018.00

Work Date	Work Code	Work Description	Cost	Thickness (in)	Major MR	Comments
06-01-2019	CS-PC	Crack Sealing - PCC	\$0.00	0.00	False	Route and seal cracks
06-01-2019	JS-LC	Joint Seal (Localized)	\$0.00	0.00	False	-
01-01-2016	JS-SI	Joint Seal - Silicon	\$0.00	0.00	False	FIELD EST.
05-01-2000	NC-PC	New Construction - PCC	\$0.00	0.00	True	-
06-01-1977	NC-AC	New Construction - AC	\$0.00	0.00	True	-

#### Branch - Section ID: A02CH - 01

LCD: 6/1/1996  
 Use: APRON  
 Rank: P  
 Surface: PCC

Length (ft): 250.00  
 Width (ft): 120.00  
 True Area (sf): 30,600.00

Work Date	Work Code	Work Description	Cost	Thickness (in)	Major MR	Comments
06-01-2018	CS-PC	Crack Sealing - PCC	\$0.00	0.00	False	Route and seal cracks
06-01-2018	PA-PF	Patching - PCC Full Depth	\$0.00	0.00	False	-
06-01-2018	PA-PP	Patching - PCC Partial Depth	\$0.00	0.00	False	-
06-01-2018	JS-LC	Joint Seal (Localized)	\$0.00	0.00	False	-
06-01-2007	SL-PC	Slab Replacement - PCC	\$0.00	0.00	False	-
06-01-1996	NU-IN	New Construction - Initial	\$0.00	0.00	True	-

#### Branch - Section ID: R10CH - 01

LCD: 6/1/1996  
 Use: RUNWAY  
 Rank: P  
 Surface: PCC

Length (ft): 4,000.00  
 Width (ft): 75.00  
 True Area (sf): 302,631.00

Work Date	Work Code	Work Description	Cost	Thickness (in)	Major MR	Comments
06-01-2018	JS-LC	Joint Seal (Localized)	\$0.00	0.00	False	-
06-01-2018	CS-PC	Crack Sealing - PCC	\$0.00	0.00	False	Route and seal cracks
06-01-2018	SL-PC	Slab Replacement - PCC	\$0.00	5.00	False	-
06-01-2018	PA-PF	Patching - PCC Full Depth	\$0.00	0.00	False	-
06-01-2018	PA-PP	Patching - PCC Partial Depth	\$0.00	0.00	False	-
06-01-1996	NC-PC	New Construction - PCC	\$0.00	0.00	True	-

#### Branch - Section ID: R10CH - 02

LCD: 7/1/2018  
 Use: RUNWAY  
 Rank: P  
 Surface: PCC

Length (ft): 460.00  
 Width (ft): 12.50  
 True Area (sf): 5,750.00

Work Date	Work Code	Work Description	Cost	Thickness (in)	Major MR	Comments
07-01-2018	NC-PC	New Construction - PCC	\$0.00	5.00	True	5" P-501 PCC, SLAB REPLACEMENTS

# Work History

Pavement Database: IA 2021

**Branch - Section ID: R17CH - 01**

LCD: 6/2/1997  
 Use: RUNWAY  
 Rank: S  
 Surface: PCC

Length (ft): 2,800.00  
 Width (ft): 75.00  
 True Area (sf): 215,253.00

Work Date	Work Code	Work Description	Cost	Thickness (in)	Major MR	Comments
06-01-2019	SL-PC	Slab Replacement - PCC	\$0.00	0.00	False	-
06-01-2019	JS-LC	Joint Seal (Localized)	\$0.00	0.00	False	-
06-01-2019	PA-PP	Patching - PCC Partial Depth	\$0.00	0.00	False	-
06-01-2019	CS-PC	Crack Sealing - PCC	\$0.00	0.00	False	Route and seal cracks
06-01-2019	PA-PF	Patching - PCC Full Depth	\$0.00	0.00	False	-
06-01-2007	SL-PC	Slab Replacement - PCC	\$0.00	0.00	False	-
06-02-1997	CR-PC	Complete Reconstruction - PCC	\$0.00	5.00	True	5" P501 PCC
06-01-1997	SG-ST	Subgrade - Stabilized	\$0.00	12.00	False	12" P158 FLY-ASH TREATED SOIL AGGREGAT
06-04-1964	NC-AC	New Construction - AC	\$0.00	3.00	True	3" P401 AC
06-03-1964	BA-AG	Base Course - Aggregate	\$0.00	6.00	False	6" P209 CABG
06-03-1964	ST-SC	Surface Treatment - Seal Coat	\$0.00	0.50	False	0.5" DOUBLE SEAL COAT
06-02-1964	SB-AG	Subbase - Aggregate	\$0.00	4.00	False	4" P154 SUBBASE
06-01-1964	SG-CO	Subgrade - Compacted	\$0.00	0.00	False	P152

**Branch - Section ID: T01CH - 01**

LCD: 5/1/2000  
 Use: TAXIWAY  
 Rank: P  
 Surface: PCC

Length (ft): 160.00  
 Width (ft): 40.00  
 True Area (sf): 8,180.00

Work Date	Work Code	Work Description	Cost	Thickness (in)	Major MR	Comments
06-01-2019	SL-PC	Slab Replacement - PCC	\$0.00	0.00	False	-
06-01-2019	JS-LC	Joint Seal (Localized)	\$0.00	0.00	False	-
06-01-2019	CS-PC	Crack Sealing - PCC	\$0.00	0.00	False	Route and seal cracks
01-01-2016	JS-SI	Joint Seal - Silicon	\$0.00	0.00	False	FIELD EST.
05-01-2000	NC-PC	New Construction - PCC	\$0.00	0.00	True	-
06-01-1977	NC-AC	New Construction - AC	\$0.00	0.00	True	-

**Branch - Section ID: T01CH - 02**

LCD: 6/1/1997  
 Use: TAXIWAY  
 Rank: P  
 Surface: PCC

Length (ft): 184.00  
 Width (ft): 40.00  
 True Area (sf): 8,728.00

Work Date	Work Code	Work Description	Cost	Thickness (in)	Major MR	Comments
06-01-2019	JS-LC	Joint Seal (Localized)	\$0.00	0.00	False	-
01-01-2014	CS-PC	Crack Sealing - PCC	\$0.00	0.00	False	FIELD EST.
06-01-1997	NU-IN	New Construction - Initial	\$0.00	0.00	True	-

# Work History

Pavement Database: IA 2021

**Branch - Section ID: T02CH - 01**

LCD: 6/1/1996  
 Use: TAXIWAY  
 Rank: P  
 Surface: PCC

Length (ft): 300.00  
 Width (ft): 35.00  
 True Area (sf): 11,086.00

Work Date	Work Code	Work Description	Cost	Thickness (in)	Major MR	Comments
06-01-2018	PA-PP	Patching - PCC Partial Depth	\$0.00	0.00	False	-
06-01-2018	PA-PF	Patching - PCC Full Depth	\$0.00	0.00	False	-
06-01-2018	SL-PC	Slab Replacement - PCC	\$0.00	5.00	False	-
06-01-2018	CS-PC	Crack Sealing - PCC	\$0.00	0.00	False	Route and seal cracks
06-01-2018	JS-LC	Joint Seal (Localized)	\$0.00	0.00	False	-
06-01-1996	NU-IN	New Construction - Initial	\$0.00	0.00	True	-

**Branch - Section ID: T03CH - 01**

LCD: 6/1/1996  
 Use: TAXIWAY  
 Rank: P  
 Surface: PCC

Length (ft): 1,130.00  
 Width (ft): 35.00  
 True Area (sf): 42,207.00

Work Date	Work Code	Work Description	Cost	Thickness (in)	Major MR	Comments
06-01-2018	JS-LC	Joint Seal (Localized)	\$0.00	0.00	False	-
06-01-2007	SL-PC	Slab Replacement - PCC	\$0.00	0.00	False	-
06-01-1996	NU-IN	New Construction - Initial	\$0.00	0.00	True	-

**Branch - Section ID: T04CH - 01**

LCD: 1/1/2017  
 Use: TAXIWAY  
 Rank: P  
 Surface: PCC

Length (ft): 1,210.00  
 Width (ft): 30.00  
 True Area (sf): 45,019.00

Work Date	Work Code	Work Description	Cost	Thickness (in)	Major MR	Comments
01-01-2017	CR-PC	Complete Reconstruction - PCC	\$0.00	0.00	True	FIELD EST.
06-01-1997	NU-IN	New Construction - Initial	\$0.00	0.00	True	-

**Branch - Section ID: TH01CH - 01**

LCD: 1/1/1977  
 Use: T-HANGAR  
 Rank: P  
 Surface: PCC

Length (ft): 310.00  
 Width (ft): 20.00  
 True Area (sf): 7,531.00

Work Date	Work Code	Work Description	Cost	Thickness (in)	Major MR	Comments
01-01-1977	NC-PC	New Construction - PCC	\$0.00	0.00	True	UNKNOWN CONST. DATE

**Branch - Section ID: TH01CH - 02**

LCD: 1/1/1977  
 Use: T-HANGAR  
 Rank: P  
 Surface: PCC

Length (ft): 430.00  
 Width (ft): 20.00  
 True Area (sf): 9,164.00

Work Date	Work Code	Work Description	Cost	Thickness (in)	Major MR	Comments
01-01-1977	NC-PC	New Construction - PCC	\$0.00	0.00	True	UNKNOWN CONST. DATE



# Work History

Pavement Database: IA 2021

**Branch - Section ID: TH01CH - 03**

LCD: 1/1/1977  
Use: T-HANGAR  
Rank: P  
Surface: PCC

Length (ft): 275.00  
Width (ft): 20.00  
True Area (sf): 5,500.00

Work Date	Work Code	Work Description	Cost	Thickness (in)	Major MR	Comments
01-01-1977	NC-PC	New Construction - PCC	\$0.00	0.00	True	UNKNOWN CONST. DATE

## **APPENDIX E**

### **LOCALIZED PREVENTIVE MAINTENANCE POLICIES AND UNIT COST TABLES**

Table E-1. Localized preventive maintenance policy, asphalt-surfaced pavements.

<b>Distress Type</b>	<b>Severity Level</b>	<b>Maintenance Action</b>
Alligator Cracking	Low	Monitor
Alligator Cracking	Medium	Asphalt Patch
Alligator Cracking	High	Asphalt Patch
Bleeding	N/A	Monitor
Block Cracking	Low	Monitor
Block Cracking	Medium	Crack Seal—Asphalt
Block Cracking	High	Crack Seal—Asphalt
Corrugation	Low	Monitor
Corrugation	Medium	Asphalt Patch
Corrugation	High	Asphalt Patch
Depression	Low	Monitor
Depression	Medium	Monitor
Depression	High	Asphalt Patch
Jet-Blast Erosion	N/A	Asphalt Patch
Joint Reflection Cracking	Low	Monitor
Joint Reflection Cracking	Medium	Crack Seal—Asphalt
Joint Reflection Cracking	High	Crack Seal—Asphalt
L&T Cracking	Low	Monitor
L&T Cracking	Medium	Crack Seal—Asphalt
L&T Cracking	High	Crack Seal—Asphalt
Oil Spillage	N/A	Asphalt Patch
Patching	Low	Monitor
Patching	Medium	Asphalt Patch
Patching	High	Asphalt Patch
Polished Aggregate	N/A	Monitor
Raveling	Low	Monitor
Raveling	Medium	Asphalt Patch
Raveling	High	Asphalt Patch
Rutting	Low	Monitor
Rutting	Medium	Monitor
Rutting	High	Asphalt Patch
Shoving	Low	Monitor
Shoving	Medium	Asphalt Patch
Shoving	High	Asphalt Patch
Slippage Cracking	N/A	Asphalt Patch
Swelling	Low	Monitor
Swelling	Medium	Monitor
Swelling	High	Asphalt Patch
Weathering	Low	Monitor
Weathering	Medium	Monitor
Weathering	High	Asphalt Patch

Table E-2. Localized preventive maintenance policy, PCC pavements.

<b>Distress Type</b>	<b>Severity Level</b>	<b>Maintenance Action</b>
ASR	Low	Monitor
ASR	Medium	Slab Replacement
ASR	High	Slab Replacement
Blowup	Low	Slab Replacement
Blowup	Medium	Slab Replacement
Blowup	High	Slab Replacement
Corner Break	Low	Crack Seal—PCC
Corner Break	Medium	Full Depth PCC Patch
Corner Break	High	Full Depth PCC Patch
Durability Cracking	Low	Monitor
Durability Cracking	Medium	Full Depth Patch
Durability Cracking	High	Slab Replacement
Faulting	Low	Monitor
Faulting	Medium	Grinding
Faulting	High	Slab Replacement
Joint Seal Damage	Low	Monitor
Joint Seal Damage	Medium	Joint Seal
Joint Seal Damage	High	Joint Seal
LTD Cracking	Low	Monitor
LTD Cracking	Medium	Crack Seal—PCC
LTD Cracking	High	Slab Replacement
Patching (Small and Large)	Low	Monitor
Patching (Small and Large)	Medium	Full Depth PCC Patch
Patching (Small and Large)	High	Full Depth PCC Patch
Popouts	N/A	Monitor
Pumping	N/A	Monitor
Scaling	Low	Monitor
Scaling	Medium	Partial Depth PCC Patch
Scaling	High	Slab Replacement
Shattered Slab	Low	Crack Seal—PCC
Shattered Slab	Medium	Slab Replacement
Shattered Slab	High	Slab Replacement
Shrinkage Cracking	N/A	Monitor
Spalling (Joint and Corner)	Low	Monitor
Spalling (Joint and Corner)	Medium	Partial Depth PCC Patch
Spalling (Joint and Corner)	High	Partial Depth PCC Patch

Table E-3. 2022 unit costs for preventive maintenance actions.

Maintenance Action	Unit Cost
Asphalt Patch—Asphalt-Surfaced Pavement	\$14.66/sf
Crack Sealing—Asphalt-Surfaced Pavement	\$2.51/lf
Partial Depth PCC Patch—PCC Pavement	\$37.54/sf
Full Depth PCC Patch—PCC Pavement	\$16.76/sf
Crack Sealing—PCC Pavement	\$3.02/lf
Joint Sealing—PCC Pavement	\$3.02/lf
Grinding—PCC Pavement	\$0.36/sf
Slab Replacement—PCC Pavement	\$16.76/sf

Table E-4. 2022 unit costs (per square foot) based on pavement type and PCI ranges.

Pavement Type	PCI Range 0–40	PCI Range 40–50	PCI Range 50–60	PCI Range 60–70	PCI Range 70–80	PCI Range 80–90	PCI Range 90–100
AC	\$10.41	\$4.93	\$4.93	\$4.93	\$0.00	\$0.00	\$0.00
PCC	\$17.38	\$8.22	\$8.22	\$8.22	\$0.00	\$0.00	\$0.00

## **APPENDIX F**

# **YEAR 2022 LOCALIZED PREVENTIVE MAINTENANCE DETAILS**

Table F-1. Year 2022 localized preventive maintenance details.

Branch	Section	Distress Type	Severity	Distress Quantity	Distress Unit	Maintenance Action	Unit Cost	2022 Estimated Cost
A01CH	01	Corner Break	Low	1	Slabs	Crack Sealing - PCC	\$3.02	\$25
A01CH	01	Corner Spalling	Medium	2	Slabs	Patching - PCC Partial Depth	\$37.54	\$185
A01CH	01	Joint Seal Damage	Medium	46	Slabs	Joint Seal (Localized)	\$3.02	\$2,584
A02CH	01	ASR	Medium	2	Slabs	Slab Replacement - PCC	\$16.76	\$3,205
A02CH	01	Corner Spalling	Medium	2	Slabs	Patching - PCC Partial Depth	\$37.54	\$193
A02CH	01	Faulting	Medium	4	Slabs	Grinding (Localized)	\$0.36	\$14
A02CH	01	Joint Seal Damage	Medium	145	Slabs	Joint Seal (Localized)	\$3.02	\$8,238
A02CH	01	Joint Spalling	Medium	6	Slabs	Patching - PCC Partial Depth	\$37.54	\$1,391
A02CH	01	Joint Spalling	High	2	Slabs	Patching - PCC Partial Depth	\$37.54	\$580
A02CH	01	Small Patch	High	2	Slabs	Patching - PCC Full Depth	\$16.76	\$86
R10CH	01	Corner Break	Low	9	Slabs	Crack Sealing - PCC	\$3.02	\$228
R10CH	01	Corner Spalling	High	9	Slabs	Patching - PCC Partial Depth	\$37.54	\$930
R10CH	01	Joint Seal Damage	Medium	1,325	Slabs	Joint Seal (Localized)	\$3.02	\$83,890
R10CH	01	Large Patch	High	18	Slabs	Patching - PCC Full Depth	\$16.76	\$18,974
R10CH	01	LTD Cracking	Medium	37	Slabs	Crack Sealing - PCC	\$3.02	\$1,262
T01CH	01	Corner Spalling	Medium	1	Slabs	Patching - PCC Partial Depth	\$37.54	\$120
T01CH	01	Joint Spalling	Medium	1	Slabs	Patching - PCC Partial Depth	\$37.54	\$288
T01CH	02	Corner Break	Low	1	Slabs	Crack Sealing - PCC	\$3.02	\$25

Table F-1. Year 2022 localized preventive maintenance details (continued).

Branch	Section	Distress Type	Severity	Distress Quantity	Distress Unit	Maintenance Action	Unit Cost	2022 Estimated Cost
T01CH	02	Faulting	Medium	5	Slabs	Grinding (Localized)	\$0.36	\$18
T01CH	02	Joint Spalling	Medium	1	Slabs	Patching - PCC Partial Depth	\$37.54	\$242
T01CH	02	Small Patch	Medium	2	Slabs	Patching - PCC Full Depth	\$16.76	\$90
T02CH	01	Corner Break	Medium	4	Slabs	Patching - PCC Full Depth	\$16.76	\$1,969
T02CH	01	Corner Spalling	Medium	1	Slabs	Patching - PCC Partial Depth	\$37.54	\$101
T02CH	01	Faulting	Medium	1	Slabs	Grinding (Localized)	\$0.36	\$3
T02CH	01	Faulting	High	3	Slabs	Slab Replacement - PCC	\$16.76	\$4,646
T02CH	01	LTD Cracking	Medium	1	Slabs	Crack Sealing - PCC	\$3.02	\$35
T03CH	01	Joint Seal Damage	Medium	69	Slabs	Joint Seal (Localized)	\$3.02	\$3,354
T03CH	01	Joint Spalling	Medium	7	Slabs	Patching - PCC Partial Depth	\$37.54	\$1,662
T03CH	01	Small Patch	High	3	Slabs	Patching - PCC Full Depth	\$16.76	\$155
T04CH	01	Joint Seal Damage	Medium	97	Slabs	Joint Seal (Localized)	\$3.02	\$4,602

## Table Notes:

1. See Figure 3 for the location of the branch and section.
2. Distress types are defined by ASTM D5340-20. L&T Cracking = Longitudinal and Transverse Cracking; LTD Cracking = Longitudinal, Transverse, and Diagonal Cracking; ASR = Alkali-Silica Reaction.
3. The costs provided are of a general nature for the entire state and may require adjustment to reflect specific conditions at Chariton Municipal Airport.





**PREPARED FOR**

Iowa Department of Transportation  
Modal Transportation Bureau — Aviation  
800 Lincoln Way  
Ames, Iowa 50010  
515-239-1691  
[iowadot.gov/aviation](http://iowadot.gov/aviation)

**JULY 2022**