
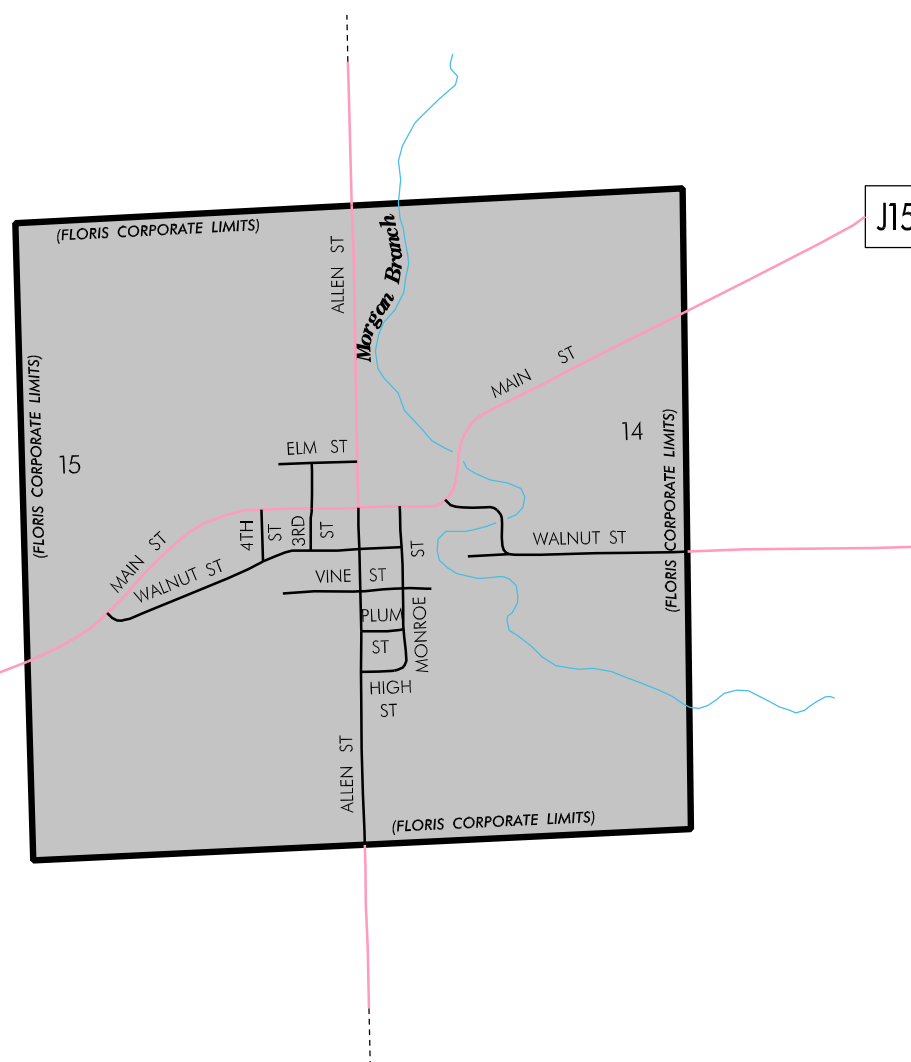


R-13W

T-70N

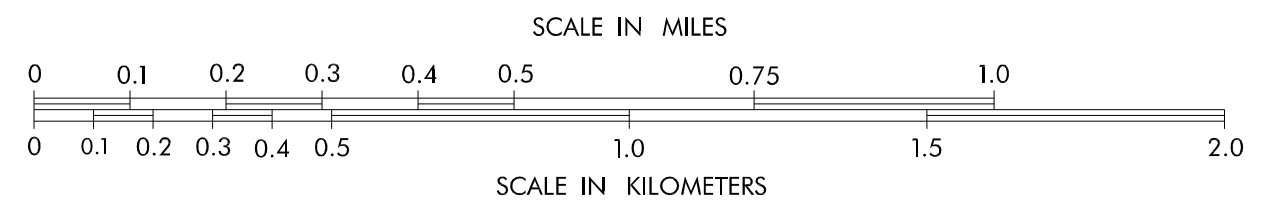
J15

J15



LEGEND

- INTERSTATE ROUTE
 - FREEWAY OR EXPRESSWAY ROUTE
 - U.S. NUMBERED ROUTE
 - STATE NUMBERED ROUTE
 - COUNTY NUMBERED ROUTE
 - LOCAL ROAD OR CITY STREET
 - RAILROAD
 - CORPORATION LINE
 - SECTION LINE
 - CUL DE SAC
 - SECTION, TOWNSHIP & RANGE NUMBERS
-
- Legend symbols for various road types and features, including Interstate Route (thick black line with red and blue border), Freeway or Expressway Route (thick black line with red border), U.S. Numbered Route (black line with red and blue border and shield), State Numbered Route (black line with red border and shield), County Numbered Route (black line with red border and shield), Local Road or City Street (thin black line), Railroad (black line with cross-ticks), Corporation Line (dashed black line), Section Line (dotted black line), Cul de Sac (black line with a circle at the end), and Section, Township & Range Numbers (text '9, T-81N, R-30W').



**HIGHWAY AND STREET MAP
OF**

**FLORIS
IOWA**

PREPARED BY
IOWA DEPARTMENT OF TRANSPORTATION
DIVISION OF PLANNING AND PROGRAMMING
OFFICE OF TRANSPORTATION DATA
PHONE (515) 239-1289
IN COOPERATION WITH
UNITED STATES DEPARTMENT OF TRANSPORTATION
FEDERAL HIGHWAY ADMINISTRATION

26-2620