

Mcgregor

22 - 4892

Roads Current as of January 1, 2021
Bridges Current as of August 23, 2021

BRIDGES

- FHWA Number
- Bridge ID

SURFACE TYPE

- Portland Cement Concrete
- Asphalt
- Bituminous
- Gravel
- Brick
- Combination
- Earth
- Unknown

SURFACE WIDTH

- Less than or equal to 21 feet
- 22 to 23 feet
- 24 to 25 feet
- 26 to 31 feet
- Greater than or equal to 32 feet

SHOULDER WIDTH

- Less than or equal to 2 feet
- 3 to 4 feet
- Greater than or equal to 5 feet

MEDIAN TYPE

- Hard Surface without barrier
- Grass Surface without barrier
- Hard surface with barrier
- Grass surface with barrier
- Barrier


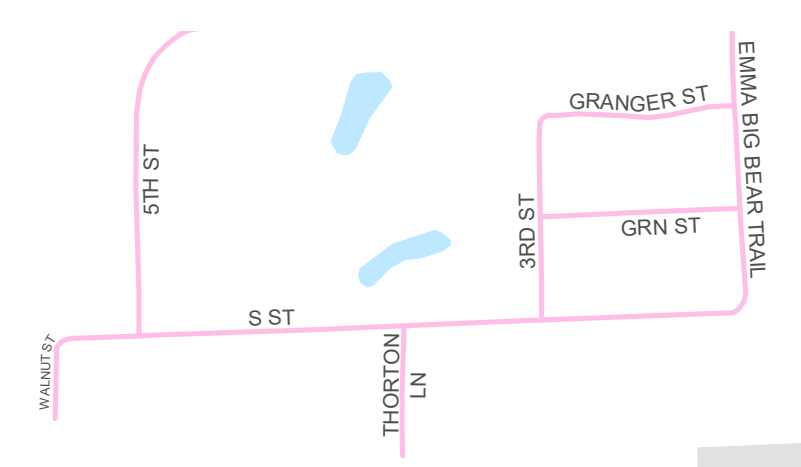
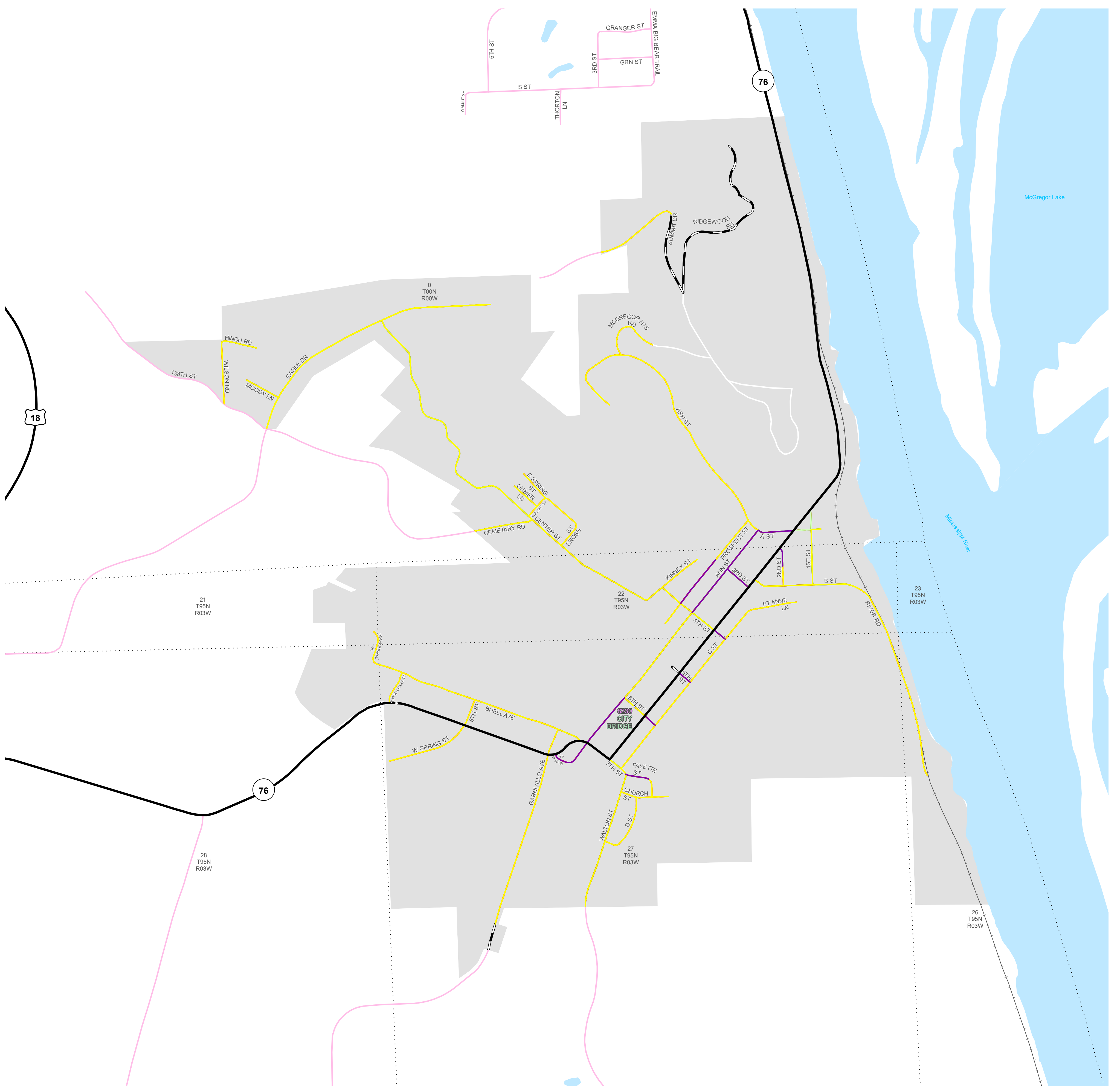
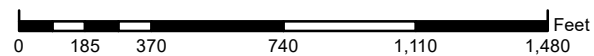
MEDIAN WIDTH

- Less than or equal to 6 feet
- 7 to 9 feet
- 10 to 15 feet
- 16 to 24 feet
- Greater than or equal to 25 feet

CURBS

- Right shoulder has curbs
- Left shoulder has curbs

Incomplete Road Data



McGregor Lake

Mississippi River

8200 CITY BRIDGE

76

76

18

138TH ST

HINCH RD

WILSON RD

MOODY LN

EAGLE DR

0 T00N R00W

MCGREGOR HTS RD

RIDGEWOOD RD

SUMMIT DR

ASH ST

E SPRING ST

OHMER LN

CEMETARY RD

E CENTER ST

ST CROSS

21 T95N R03W

22 T95N R03W

KINNEY ST

PROSPECT ST

ANN ST

3RD ST

A ST

2ND ST

1ST ST

PT ANNE LN

B ST

RIVER RD

23 T95N R03W

24 T95N R03W

W SPRING ST

8TH ST

BUELL AVE

7TH ST

5TH ST

GARWILLO AVE

FAYETTE ST

CHURCH ST

D ST

28 T95N R03W

27 T95N R03W

26 T95N R03W