

Martinsburg

54 - 4812









Roads Current as of January 1, 2021
Bridges Current as of August 23, 2021

BRIDGES






 FHWA Number

 Bridge ID




SURFACE TYPE

-  Portland Cement Concrete
-  Asphalt
-  Bituminous
-  Gravel
-  Brick
-  Combination
-  Earth
-  Unknown






SURFACE WIDTH

-  Less than or equal to 21 feet
-  22 to 23 feet
-  24 to 25 feet
-  26 to 31 feet
-  Greater than or equal to 32 feet






SHOULDER WIDTH

-  Less than or equal to 2 feet
-  3 to 4 feet
-  Greater than or equal to 5 feet



MEDIAN TYPE


-  Hard Surface without barrier
-  Grass Surface without barrier
-  Hard surface with barrier
-  Grass surface with barrier
-  Barrier

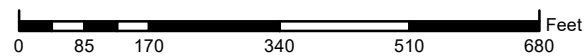
MEDIAN WIDTH

-  Less than or equal to 6 feet
-  7 to 9 feet
-  10 to 15 feet
-  16 to 24 feet
-  Greater than or equal to 25 feet

CURBS

-  Right shoulder has curbs
-  Left shoulder has curbs

 Incomplete Road Data

 Feet
0 85 170 340 510 680

29
T74N
R12W

32
T74N
R12W

28
T74N
R12W

33
T74N
R12W

149

180TH AVE

BUCKEYE ST

MARY ST

RAILROAD ST

3RD ST

2ND ST

CHURCH ST

4TH ST

PARK ST

5TH ST

185TH AVE